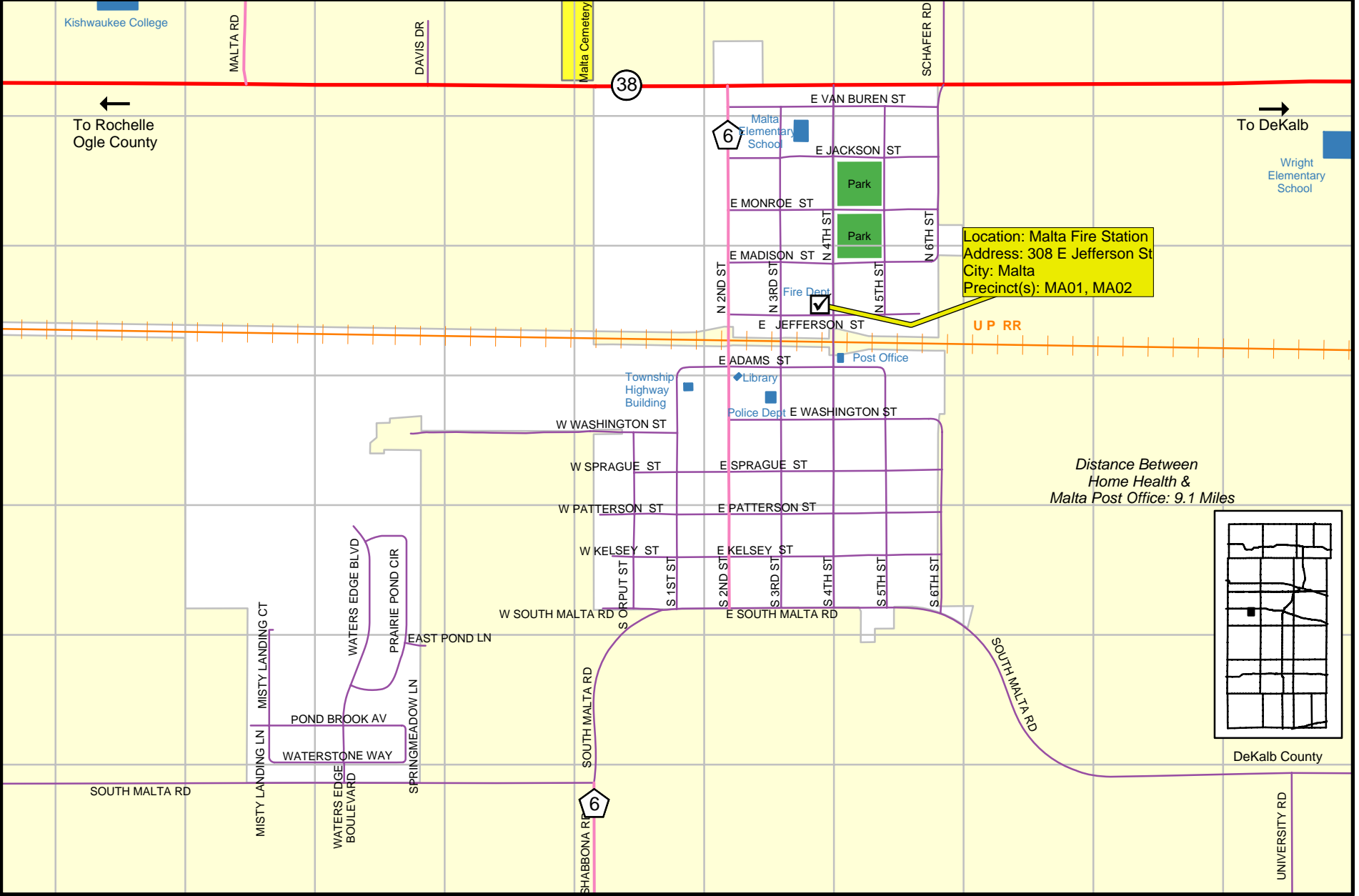


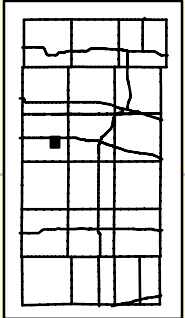
1-C-6 ▼ 2-A-1 ▼ 2-A-2 ▼ 2-A-3 ▼ 2-A-4 ▼ 2-A-5 ▼ 2-A-6 ▼ 2-B-1 ▼ 2-B-2 ▼ 2-B-3 ▼ 2-B-4 ▼

-88°53'00" -88°52'50" -88°52'40" -88°52'30" -88°52'20" -88°52'10" -88°52'00" -88°51'50" -88°51'40" -88°51'30" -88°51'20" -88°51'10" -88°51'00" -88°50'50"

E-2-E 41°56'10"
E-2-F 41°56'00"
E-3-A 41°55'50"
E-3-B 41°55'40"
E-3-C 41°55'30"
E-3-D 41°55'20"
E-3-E 41°55'10"

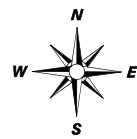


Distance Between Home Health & Malta Post Office: 9.1 Miles

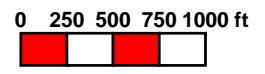


Village of Malta Polling Locations

DeKalb County Government
Information Management Office
110 East Sycamore Street
Sycamore, IL 60178
815-895-1643



Updated: April 2005 BH
Printed: April 2005



view at www.dekalbcounty.org