


























DeKalb County Drainage Districts

Legend

-  Corporate Area
-  Roads
-  County Highway
-  Interstate
-  Municipal
-  State Highway
-  Township
- Drainage Districts**
-  Afton DeKalb Drainage #5
-  Afton Milan Drainage #4
-  Clinton Shabbona Drainage #7
-  Coon Creek Drainage #1
-  Cortland Pierce Drainage #15
-  Malta DeKalb Drainage #3
-  Malta Milan Afton DeKalb Drainage #11
-  Mayfield DeKalb Drainage #2
-  Northville Little Rock Sandwich Drainage #10
-  Normal Drainage #13
-  Shabbona Milan Drainage #6
-  Squaw Grove Drainage #12
-  Virgil Cortland Drainage #16
-  Victor Drainage #8
-  Victor Adams Drainage #9
-  Victor Clinton Drainage #14

Parcel data from the DeKalb County Property Tax System (maintained by the Supervisor of Assessments Office) is used to create Drainage District boundaries and is current through December 2016. Road centerlines and corporate boundaries (maintained by the GIS Office) are current through October 2017.

Scale



DeKalb County
Information Management Office
200 N Main St
Sycamore, IL 60178

Printed: 10/27/2017 BH

