DeKalb County Zoning Map
Afton Township

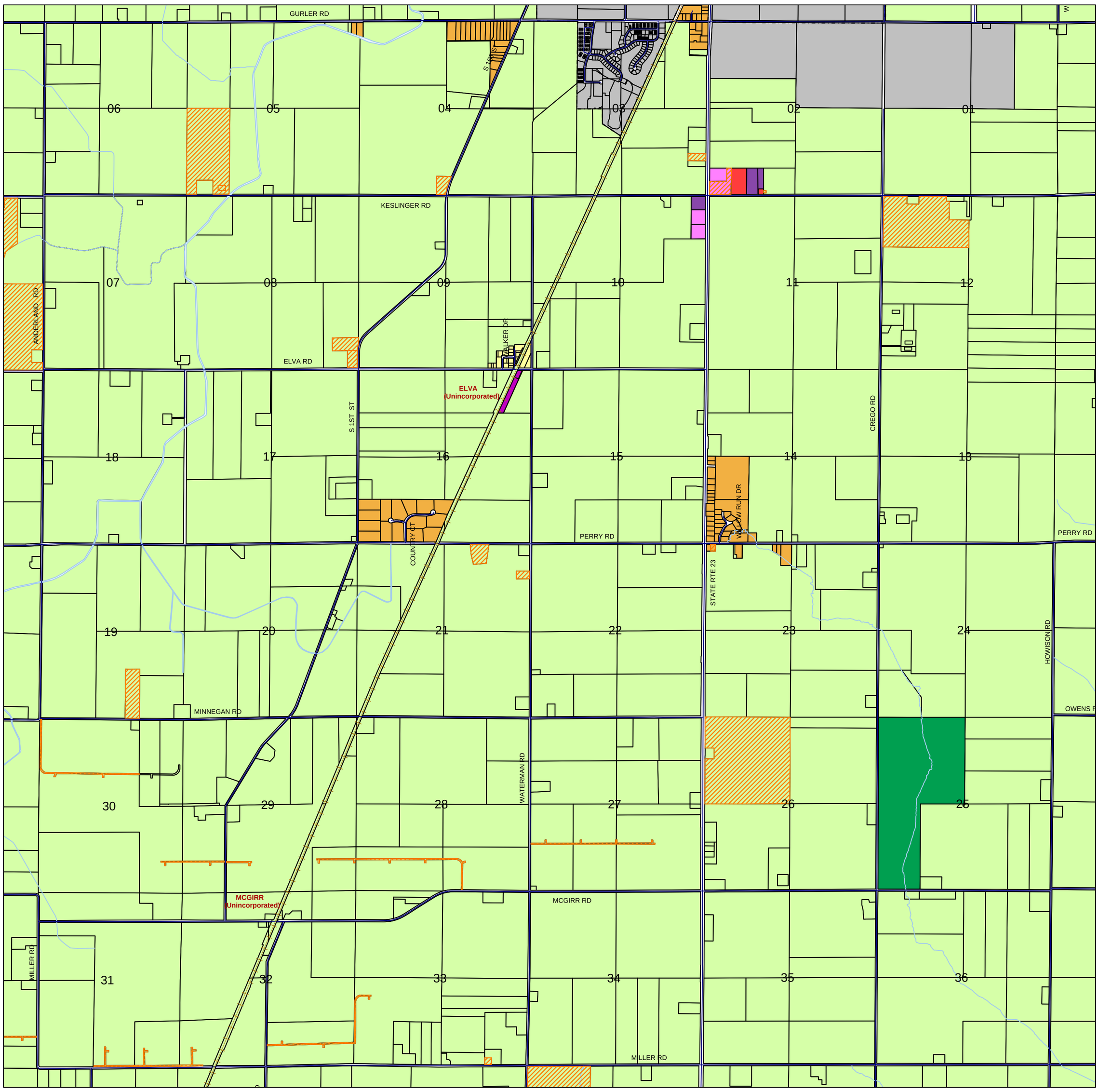

Legend

- Waterways
- Railroad
- Sections
- Incorporated Area

Parcel Zoning Classifications

	A-1		PDC
	BC		PDI
	FP/C		PDR
	INC		RC-1
	MC		RC-2
	MXD		SU

N
W E
S

Scale
0.0 0.5 1.0
Miles

DeKalb County Government
Information Management Office
200 N Main St
Sycamore, IL 60178
(815) 895-1643

Printed: 05/14/20
Prepared: 11/20/03 SEM
Updated: 05/14/20 CB
View this map at: www.dekalbcounty.org

Adopted per DeKalb County
Ordinance 2005-09
April 20, 2005

Zoning is current through May 2020. Roads are current through May 2020 & Doc #2020003734. Parcels are current through April 2020 & Doc #2020003734

DeKalb County Townships

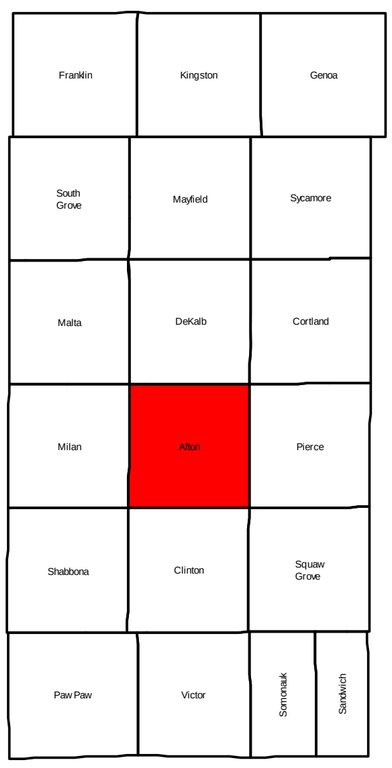

DeKalb County Zoning Map
Clinton Township

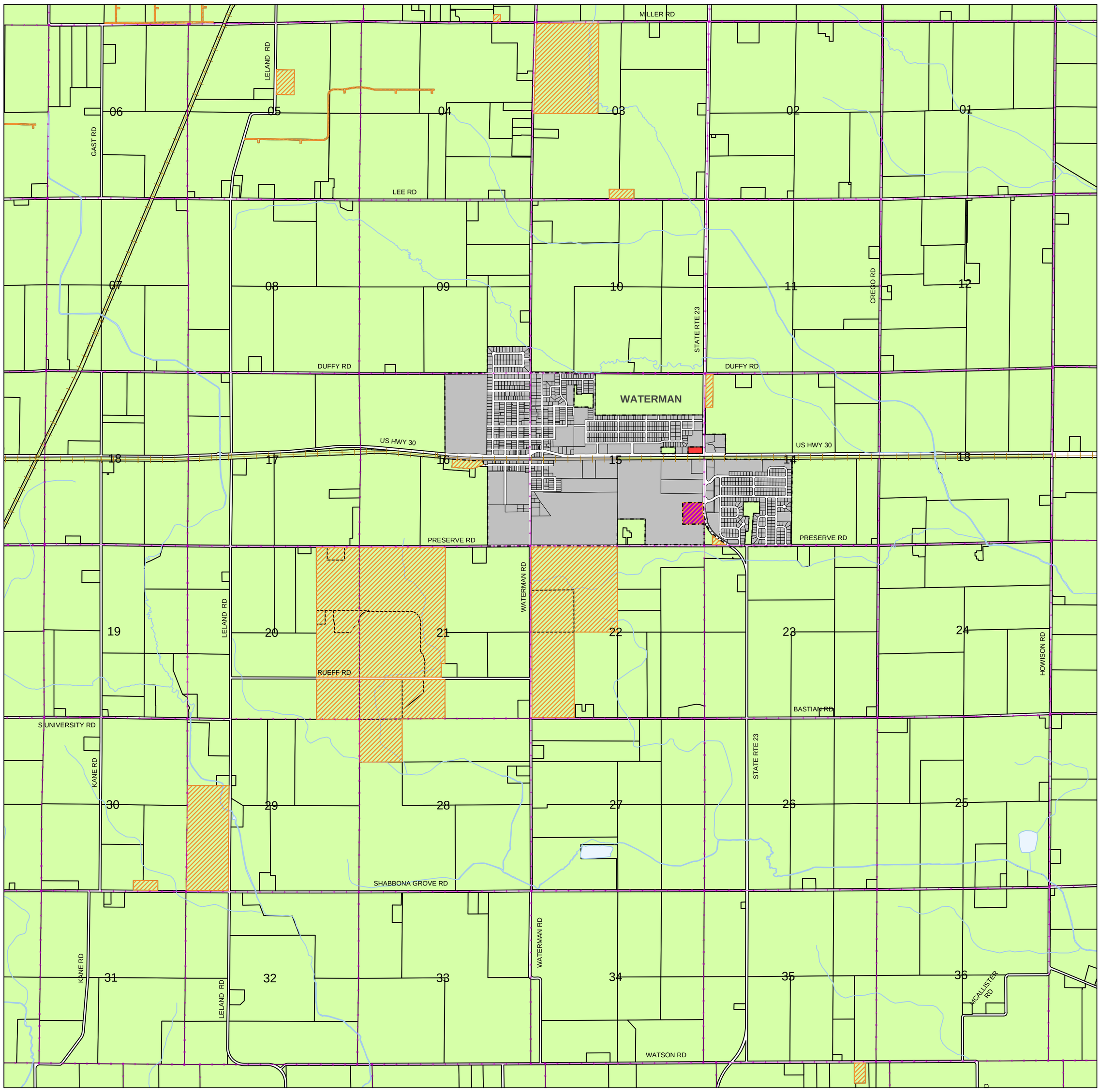

Legend

- Waterways
- Railroad
- Sections
- Incorporated Area

Parcel Zoning Classifications

	A-1		PDC
	BC		PDI
	FP/C		PDR
	INC		RC-1
	MC		RC-2
	MXD		SU

N
W E
S

Scale
0.0 0.5 1.0
Miles

DeKalb County Government
Information Management Office
200 N Main St
Sycamore, IL 60178
(815) 895-1643

Printed: 10/24/18
Prepared: 11/20/03 SEM
Updated: 10/24/18 CB
View this map at: www.dekalbcounty.org

Adopted per DeKalb County
Ordinance 2005-07
August 23, 2005

Zoning is current through October 2018. Roads are current through Sept. 2018 & Doc #2018009112. Parcels are current through Sept. 2018 & Doc #2018009112

DeKalb County Townships

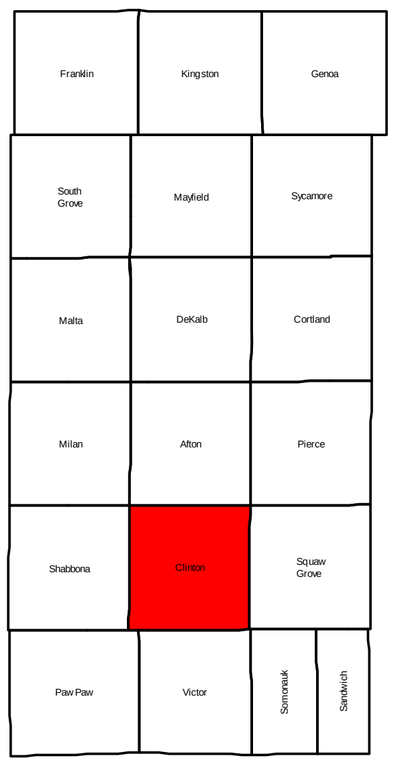

DeKalb County Zoning Map
Cortland Township

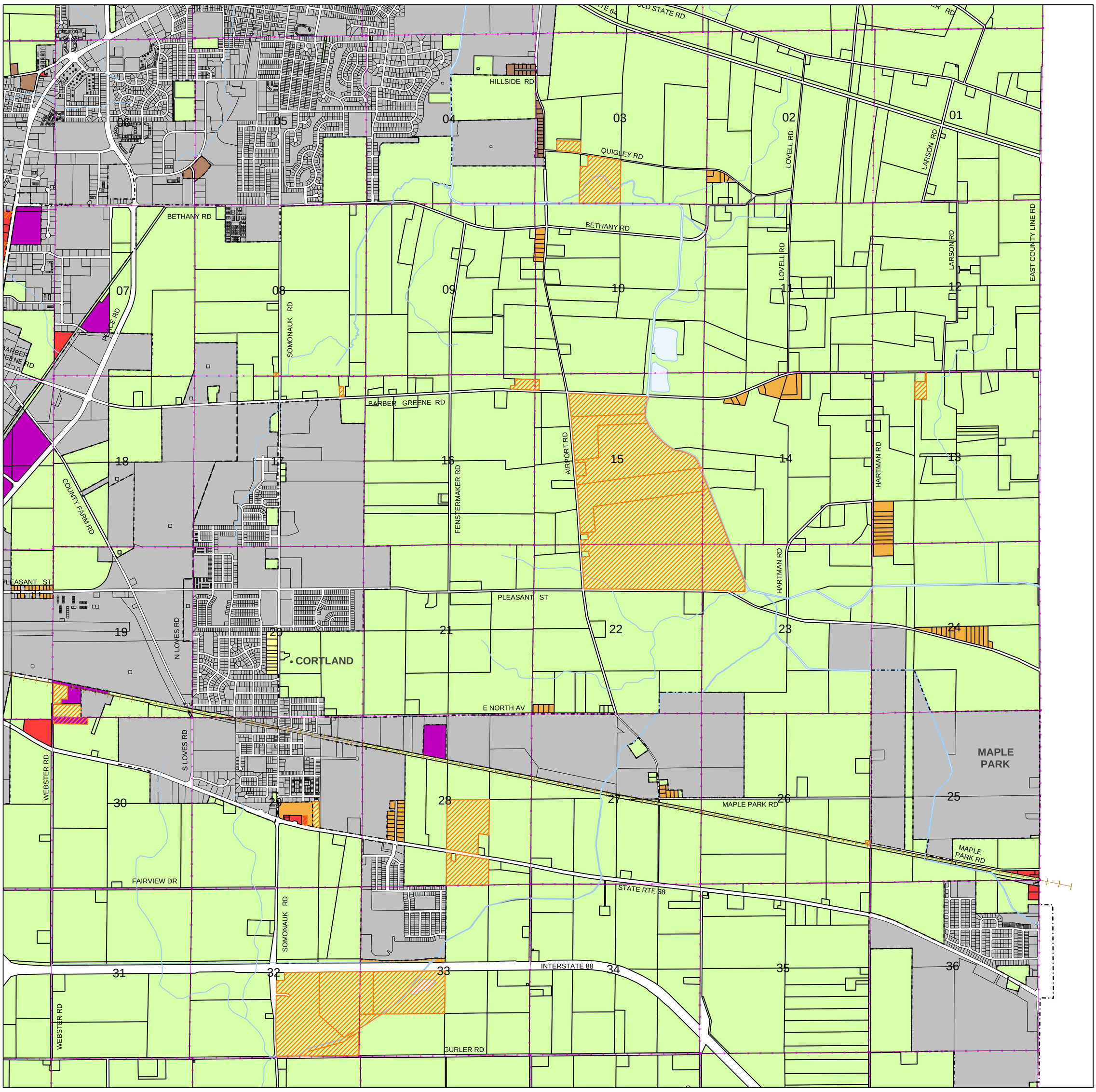

Legend

- Waterways
- Railroad
- Sections
- Incorporated Area

Parcel Zoning Classifications

	A-1		PDC
	BC		PDI
	FP/C		PDR
	INC		RC-1
	MC		RC-2
	MXD		SU

N
W E
S

Scale
0.0 0.5 1.0
Miles

Printed: 07/11/18
Prepared: 11/20/03 SEM
Updated: 07/11/18 CB
View this map at: www.dekalbcounty.org

Adopted per DeKalb County Ordinance 2005-09
April 20, 2005

DeKalb County Government
Information Management Office
200 N Main St
Sycamore, IL 60178
(815) 899-0702

Zoning is current through June 2018. Roads are current through May 2018 & Doc #2018005130. Parcels are current through May 2018 & Doc #2018005130

DeKalb County Townships

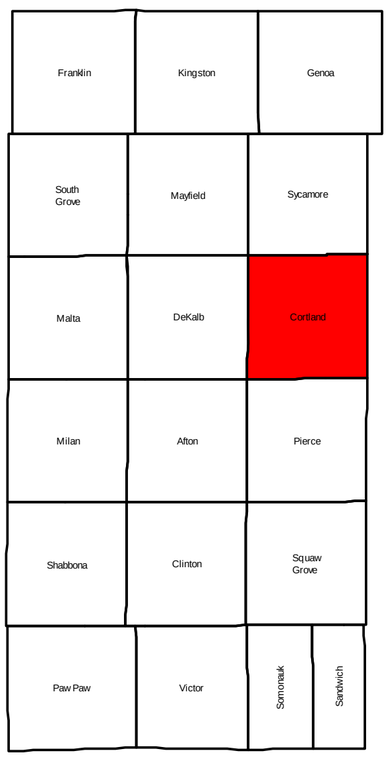

DeKalb County Zoning Map
DeKalb Township

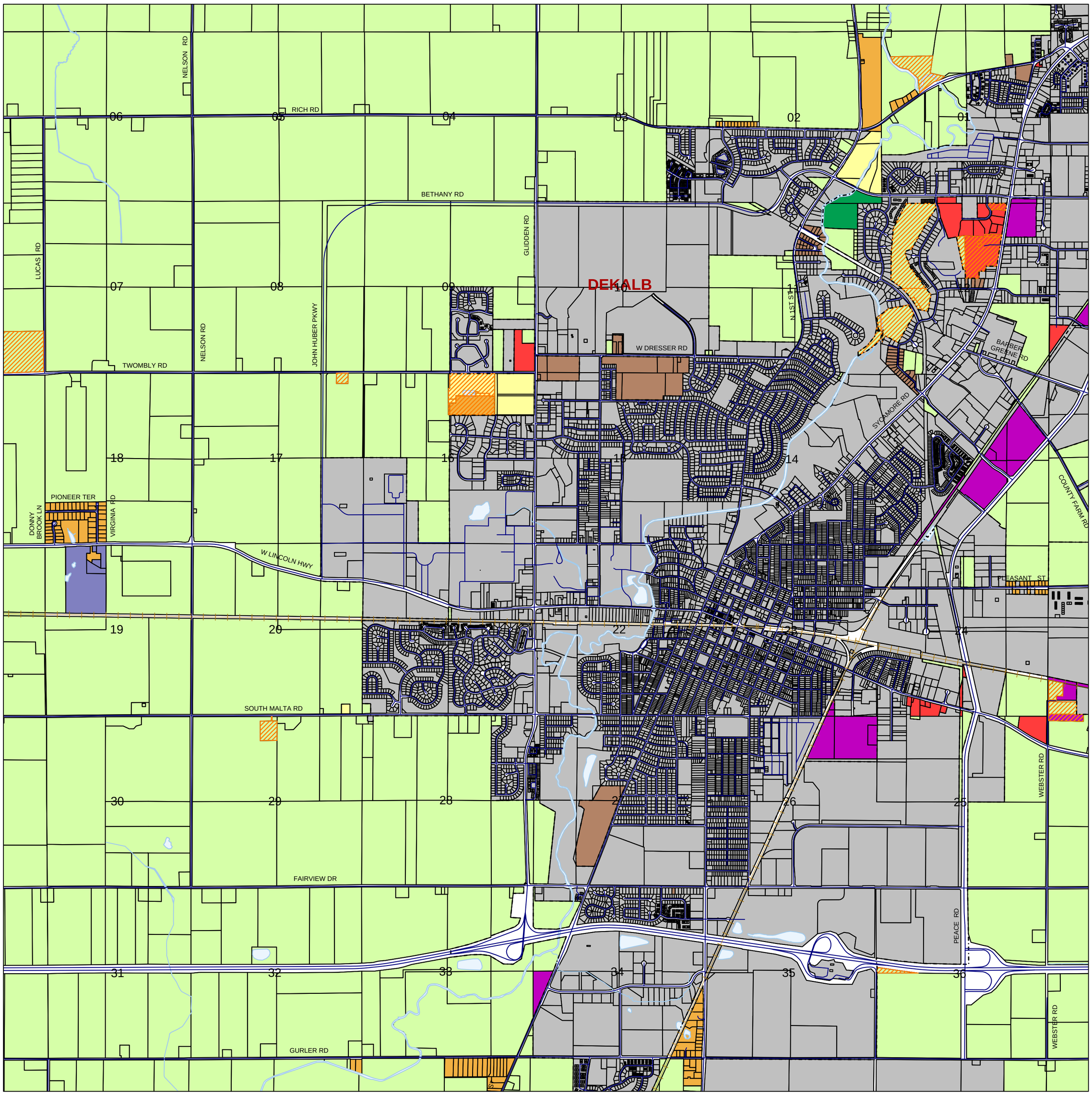

Legend

- Waterways
- Railroad
- Sections
- Incorporated Area

Parcel Zoning Classifications

	A-1		PDC
	BC		PDI
	FP/C		PDR
	INC		RC-1
	MC		RC-2
	MXD		SU

N
W E
S

Scale
0.0 0.5 1.0
Miles

Printed: 05/14/20
Prepared: 11/20/03 SEM
Updated: 05/14/20 CB
View this map at: www.dekalbcounty.org

Adopted per DeKalb County Ordinance 2005-09
April 20, 2005

DeKalb County Government
Information Management Office
200 N Main St
Sycamore, IL 60178
(815) 899-0702

Zoning is current through May 2020. Roads are current through May 2020 & Doc #2020003734. Parcels are current through April 2020 & Doc #2020003734

DeKalb County Townships

Franklin	Kingston	Genoa	
South Grove	Mayfield	Sycamore	
Malta	DeKalb	Cortland	
Milan	Afton	Pierce	
Shabbona	Clinton	Squaw Grove	
Paw Paw	Victor	Somonauk	Sandwich

DeKalb County Zoning Map
Franklin Township

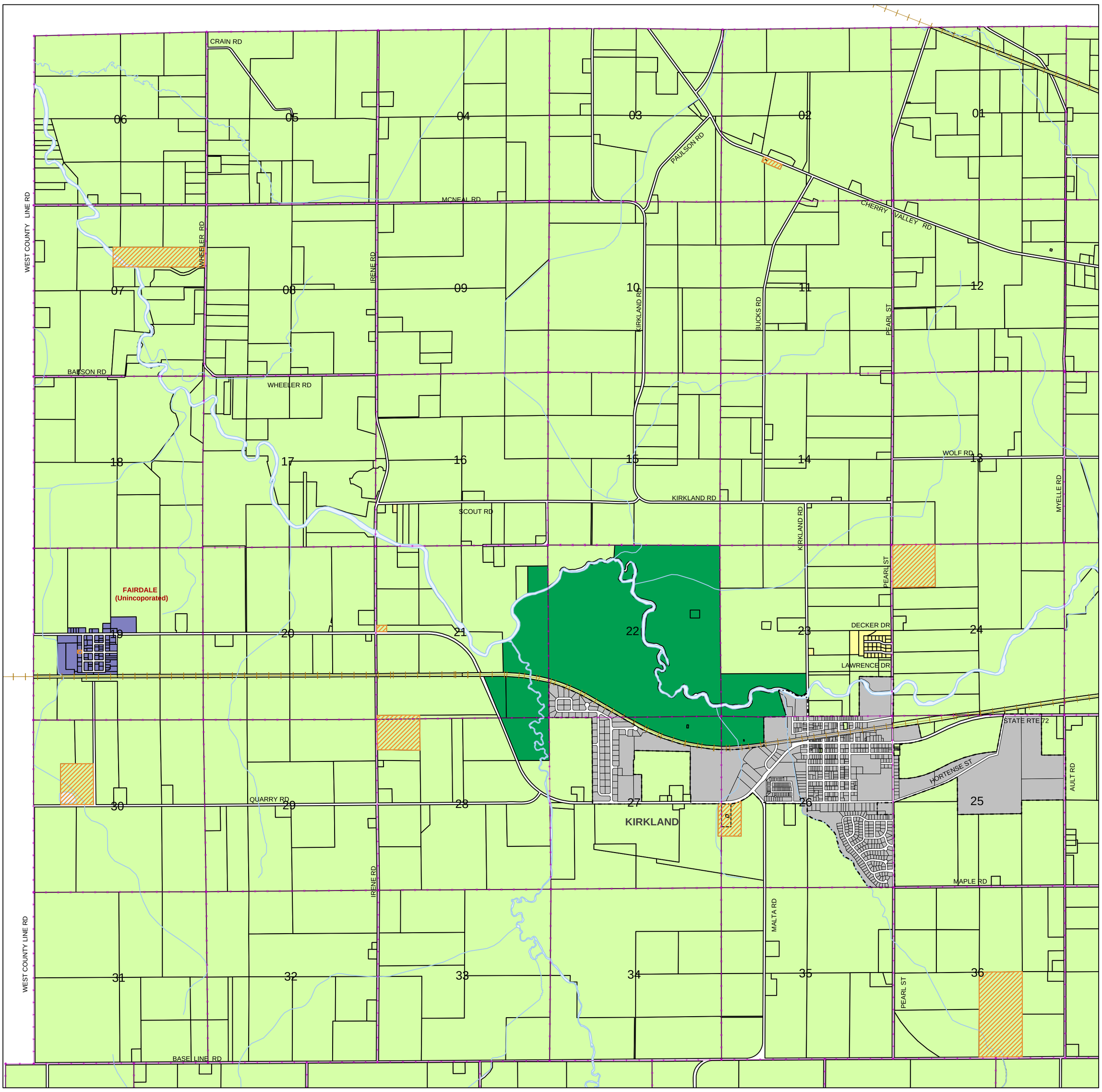

Legend

- Waterways
- Railroad
- Sections
- Incorporated Area

Parcel Zoning Classifications

	A-1		PDC
	BC		PDI
	FP/C		PDR
	INC		RC-1
	MC		RC-2
	MXD		SU

N
W E
S

Scale
0.0 0.5 1.0
Miles

DeKalb County Government
Information Management Office
200 N Main St
Sycamore, IL 60178
(815) 895-1643

Printed: 09/07/18
Prepared: 11/20/03 SEM
Updated: 09/07/18 CB
View this map at: www.dekalbcounty.org

Adopted per DeKalb County
Ordinance 2005-09
April 20, 2005

Zoning is current through Aug. 2018. Roads are current through Aug. 2018 & Doc #2018007374. Parcels are current through Aug. 2018 & Doc #2018007374

DeKalb County Townships

Franklin	Kingston	Genoa	
South Grove	Mayfield	Sycamore	
Malta	DeKalb	Cortland	
Milan	Afton	Pierce	
Shabbona	Clinton	Squaw Grove	
Paw Paw	Victor	Somonauk	Sandwich

DeKalb County Zoning Map
Genoa Township

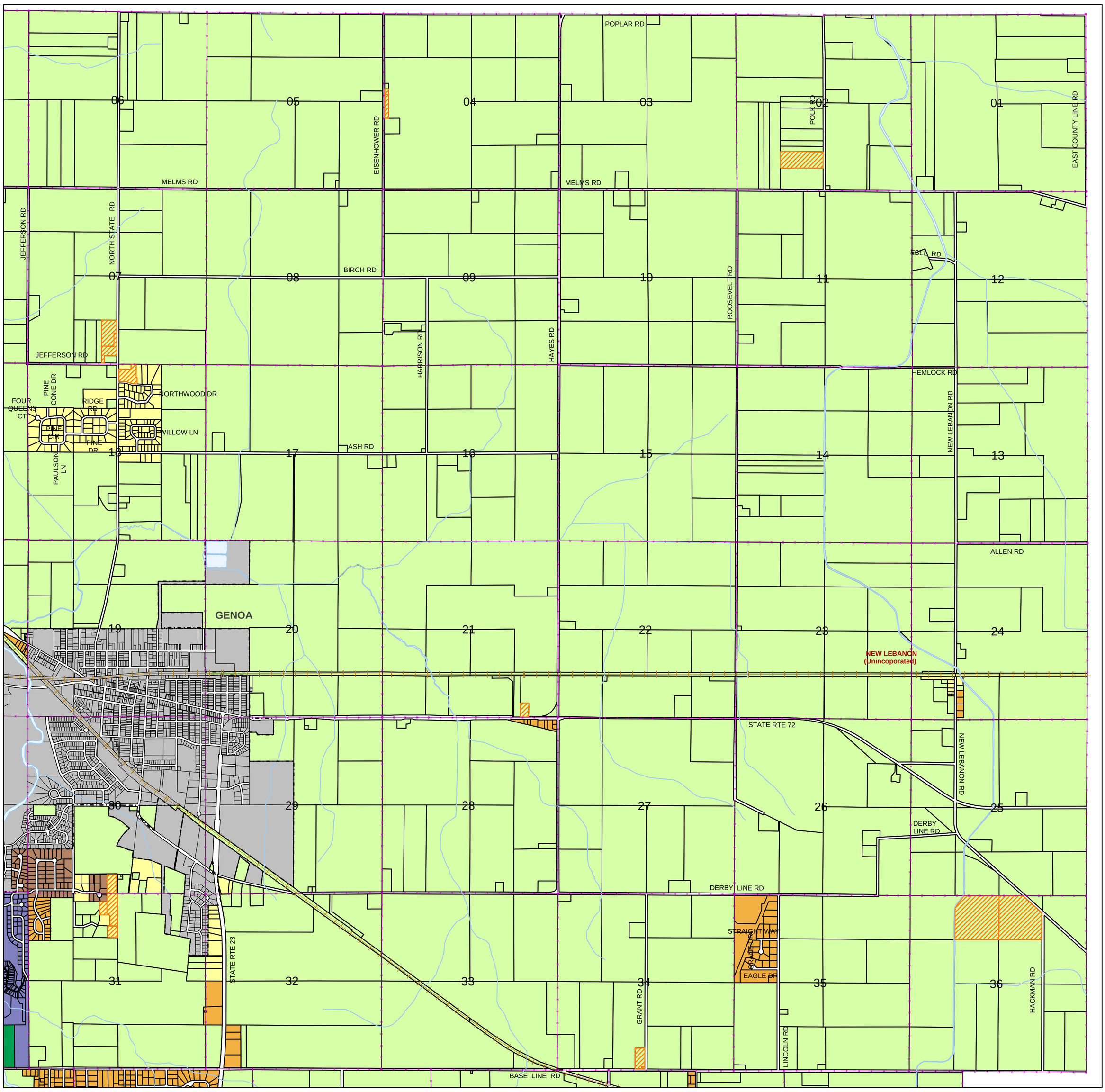

Legend

- Waterways
- Railroad
- Sections
- Incorporated Area

Parcel Zoning Classifications

	A-1		PDC
	BC		PDI
	FP/C		PDR
	INC		RC-1
	MC		RC-2
	MXD		SU

N
W E
S

Scale
0.0 0.5 1.0
Miles

Printed: 07/11/18
Prepared: 11/20/03 SEM
Updated: 07/11/18 CB
View this map at: www.dekalbcounty.org

Adopted per DeKalb County Ordinance 2005-09
April 20, 2005

DeKalb County Government
Information Management Office
200 N Main St
Sycamore, IL 60178
(815) 899-0702

Zoning is current through June 2018. Roads are current through May 2018 & Doc #2018005130. Parcels are current through May 2018 & Doc #2018005130

DeKalb County Townships

Franklin	Kingston	Genoa	
South Grove	Mayfield	Sycamore	
Malta	DeKalb	Cortland	
Milan	Afton	Pierce	
Shabbona	Clinton	Squaw Grove	
Paw Paw	Victor	Somonauk	Sandwich

DeKalb County Zoning Map
Kingston Township

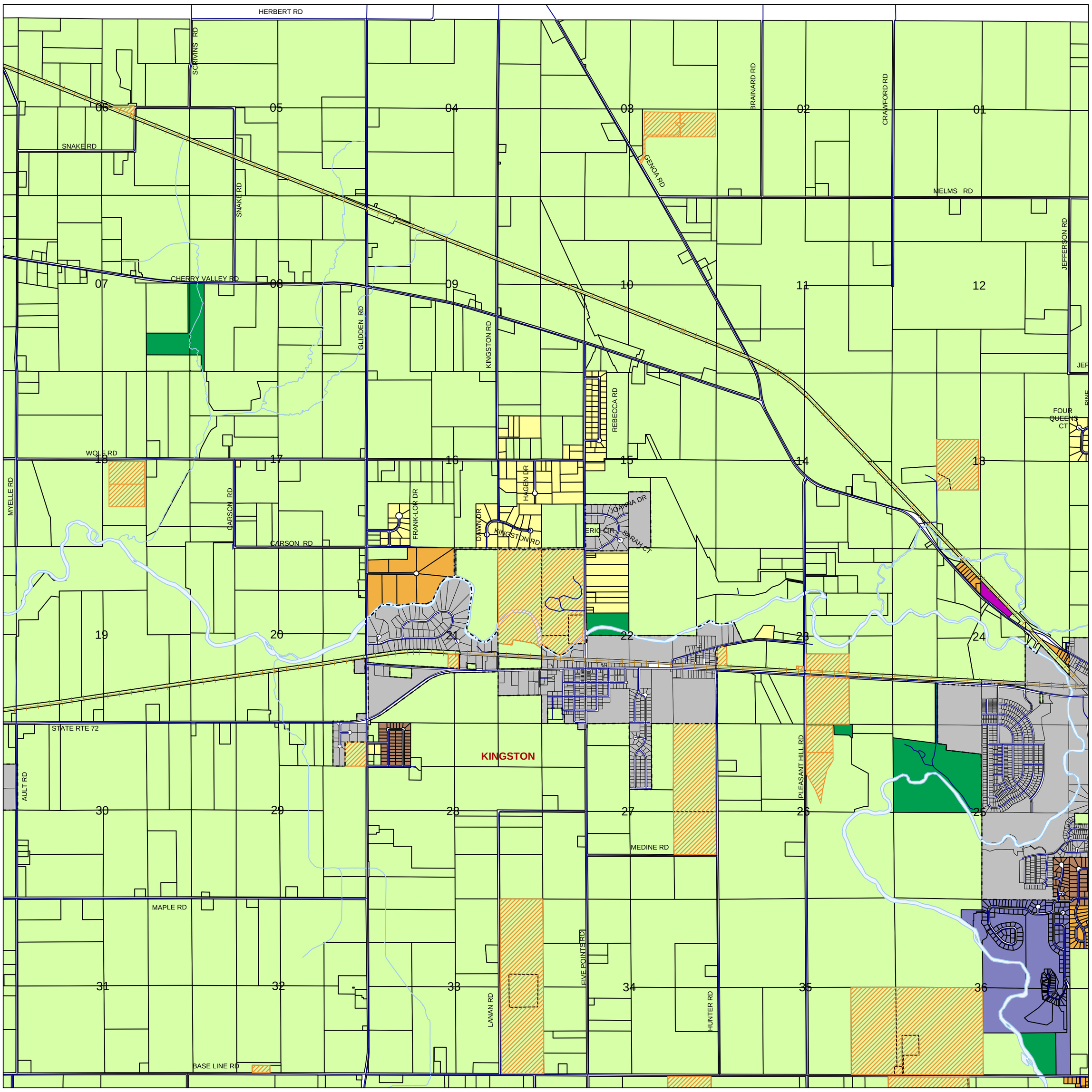

Legend

- Waterways
- Railroad
- Sections
- Incorporated Area

Parcel Zoning Classifications

	A-1		PDC
	BC		PDI
	FP/C		PDR
	INC		RC-1
	MC		RC-2
	MXD		SU

N
W E
S

Scale

0.0 0.5 1.0

Miles

Printed: 04/18/19
Prepared: 11/20/03 SEM
Updated: 04/18/19 CB
View this map at: www.dekalbcounty.org

Adopted per DeKalb County Ordinance 2005-09
April 20, 2005

DeKalb County Government
Information Management Office
200 N Main St
Sycamore, IL 60178
(815) 899-0702

Zoning is current through Apr. 2019. Roads are current through Apr. 2019 & Doc #2019002311. Parcels are current through Apr. 2019 & Doc #2019002311

DeKalb County Townships

Franklin	Kingston	Genoa	
South Grove	Mayfield	Sycamore	
Malta	DeKalb	Cortland	
Milan	Afton	Pierce	
Shabbona	Clinton	Squaw Grove	
Paw Paw	Victor	Somonauk	Sandwich

DeKalb County Zoning Map
Malta Township

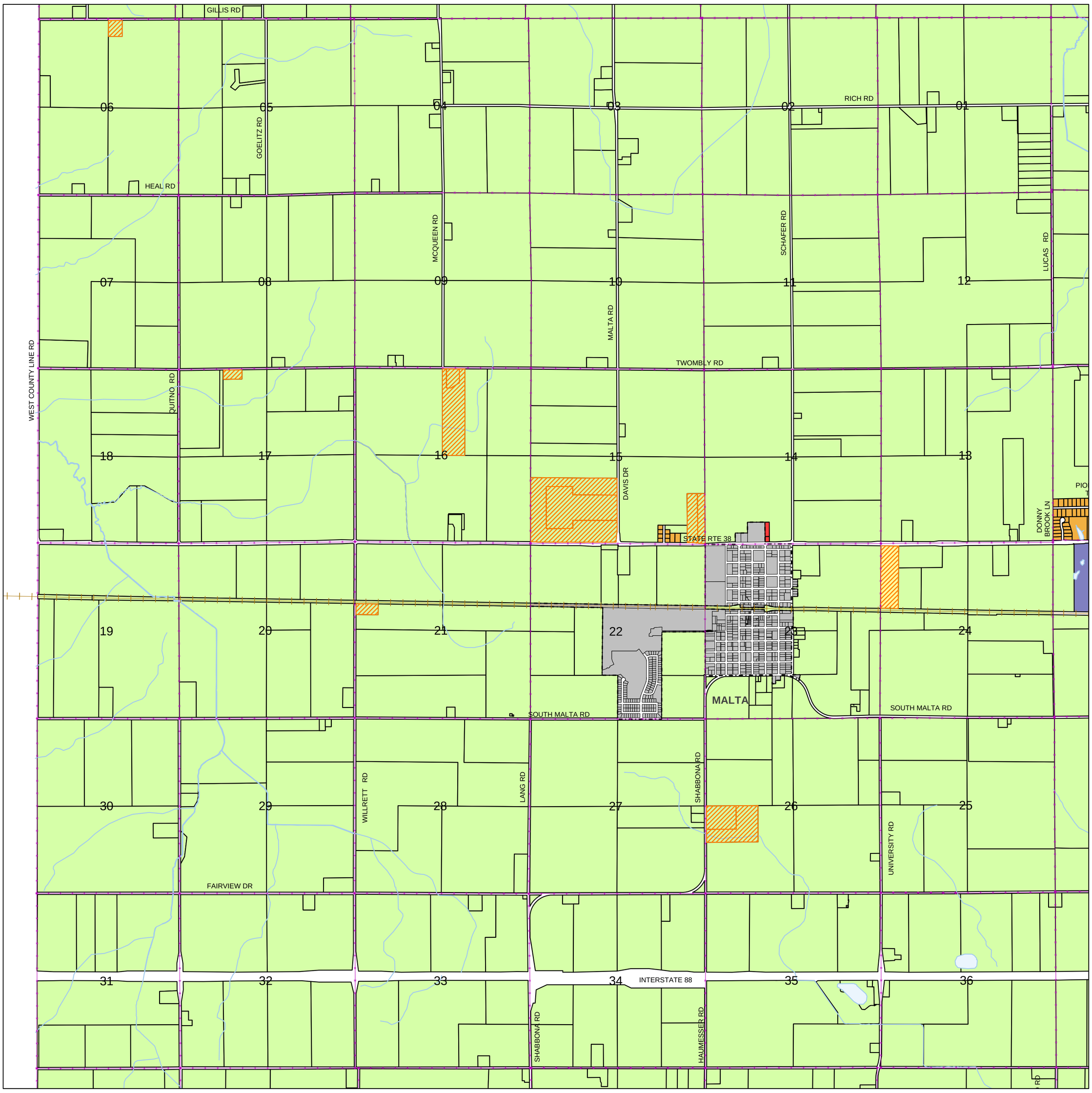

Legend

- Waterways
- Railroad
- Sections
- Incorporated Area

Parcel Zoning Classifications

	A-1		PDC
	BC		PDI
	FP/C		PDR
	INC		RC-1
	MC		RC-2
	MXD		SU

N
W E
S

Scale
0.0 0.5 1.0
Miles

Printed: 07/11/18
Prepared: 11/20/03 SEM
Updated: 07/11/18 CB
View this map at: www.dekalbcounty.org
Adopted per DeKalb County
Ordinance 2005-09
April 20, 2005

DeKalb County Government
Information Management Office
200 N Main St
Sycamore, IL 60178
(815) 895-1643

Zoning is current through June 2018. Roads are current through May 2018 & Doc #2018005130. Parcels are current through May 2018 & Doc #2018005130

DeKalb County Townships

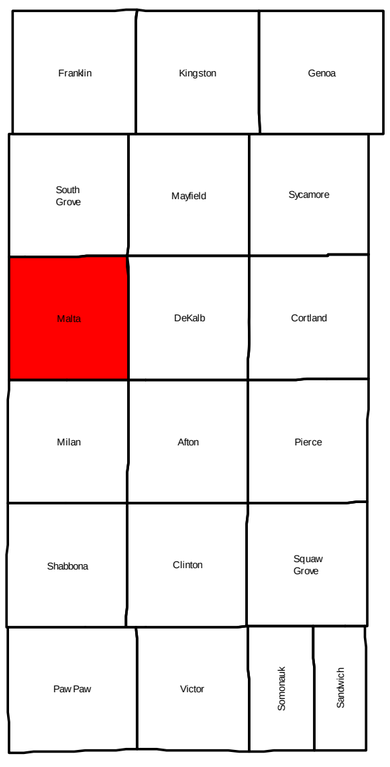

DeKalb County Zoning Map
Mayfield Township

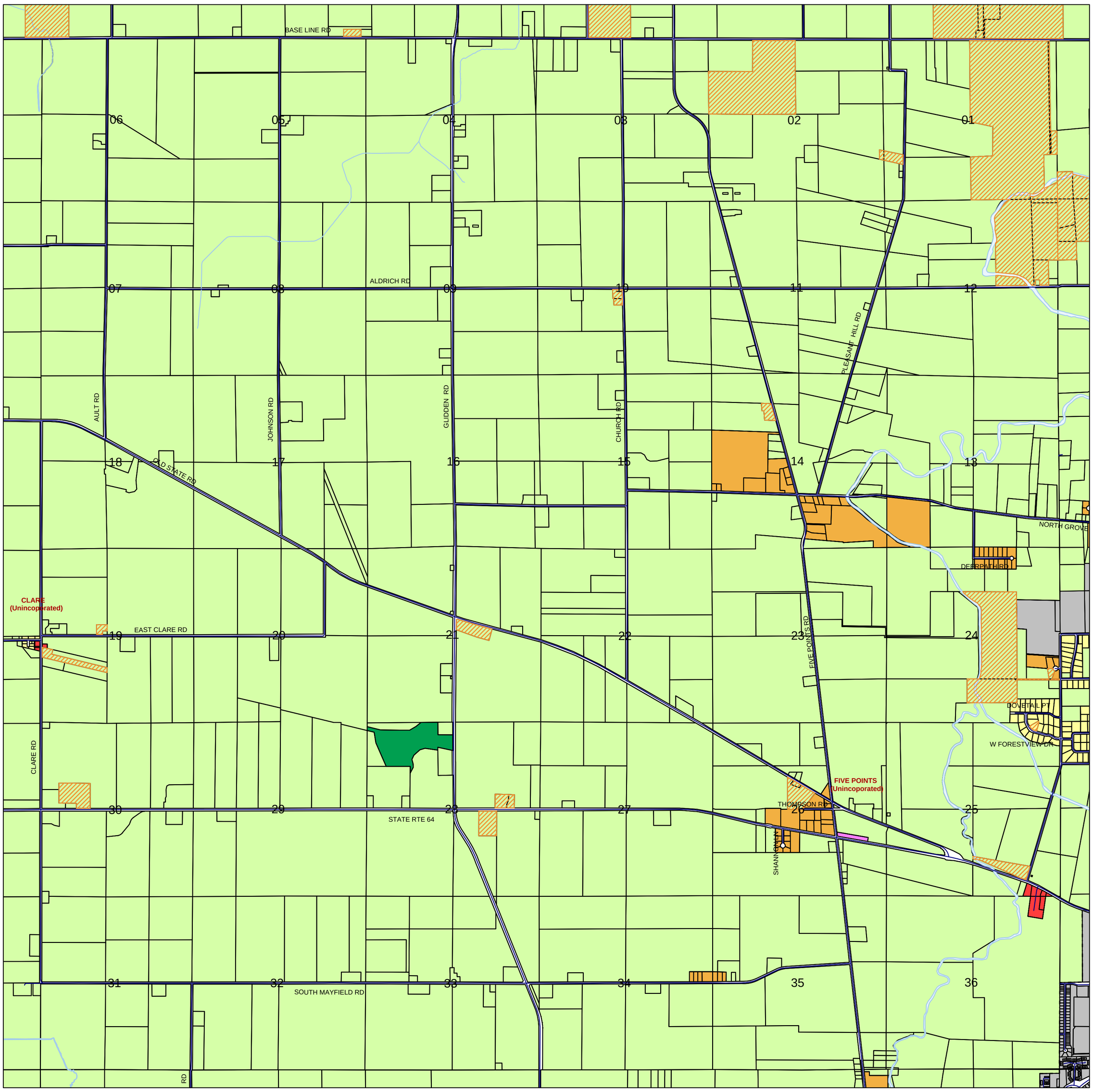

Legend

- Waterways
- Railroad
- Sections
- Incorporated Area

Parcel Zoning Classifications

	A-1		PDC
	BC		PDI
	FP/C		PDR
	INC		RC-1
	MC		RC-2
	MXD		SU

N
W E
S

Scale
0.0 0.5 1.0
Miles

Printed: 06/28/19
Prepared: 11/20/03 SEM
Updated: 06/28/19 CB
View this map at: www.dekalbcounty.org

Adopted per DeKalb County Ordinance 2005-09 April 20, 2005

DeKalb County Government
Information Management Office
200 N Main St
Sycamore, IL 60178
(815) 895-1643

Zoning is current through June 2019. Roads are current through May 2019 & Doc #2019004497. Parcels are current through May 2019 & Doc #2019004497

DeKalb County Townships

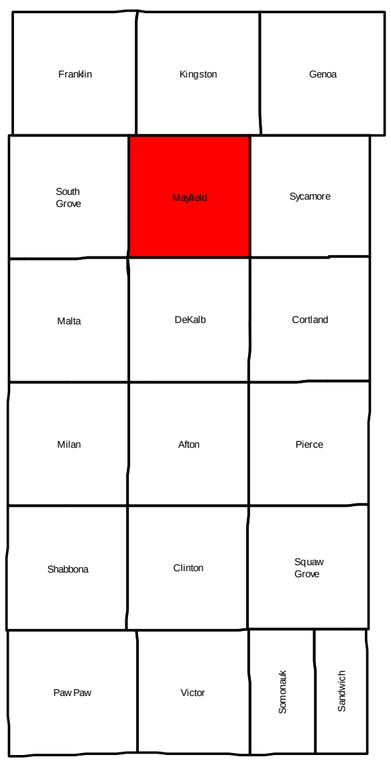

DeKalb County Zoning Map
Milan Township

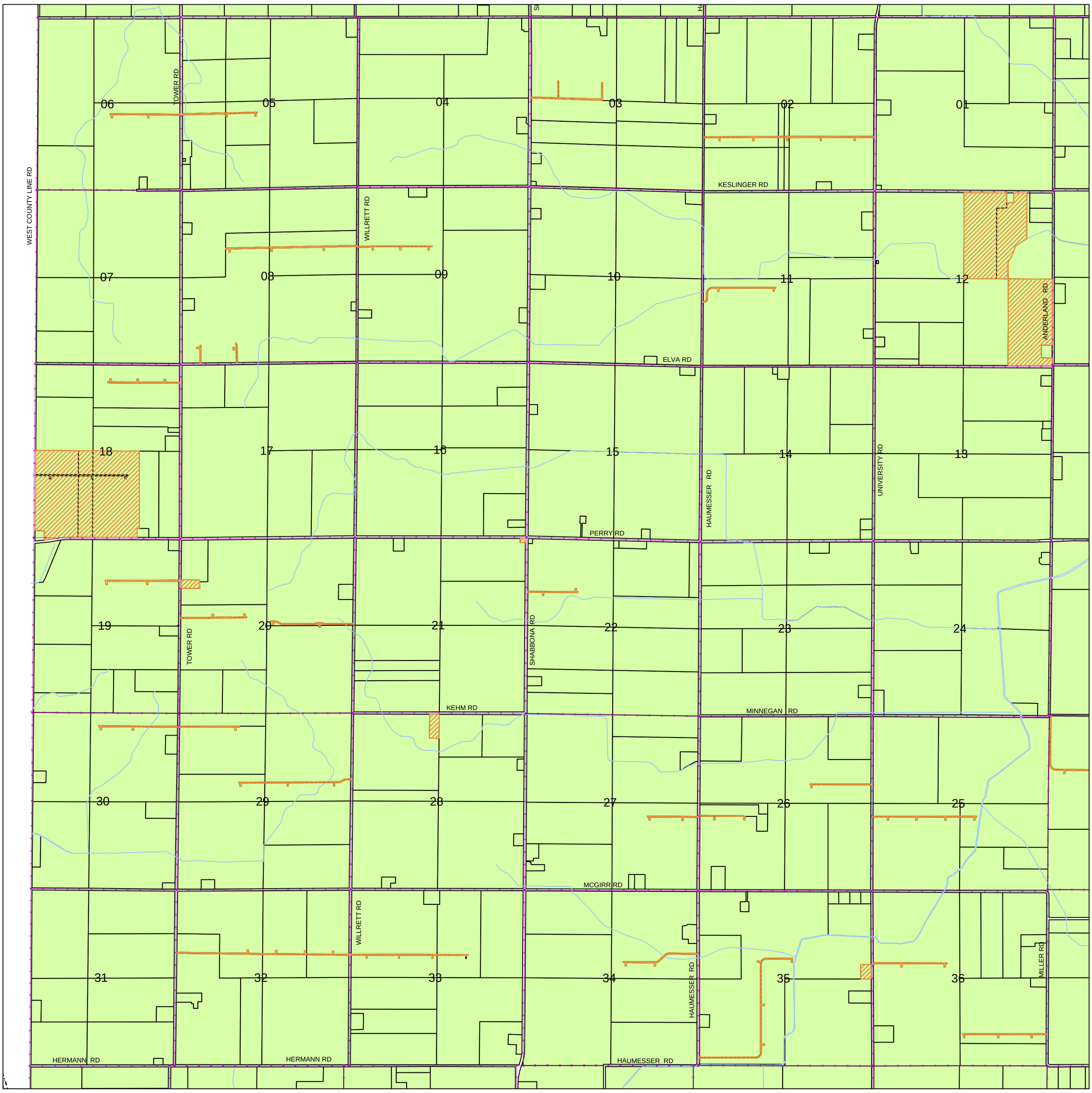

Legend

- Waterways
- Railroad
- Sections
- Incorporated Area

Parcel Zoning Classifications

	A-1		PDC
	BC		PDI
	FP/C		PDR
	INC		RC-1
	MC		RC-2
	MXD		SU

N
W E
S

Scale

0.0 0.5 1.0

Miles

Printed: 09/07/18
Prepared: 11/20/03 SEM
Updated: 09/07/18 CB
View this map at: www.dekalbcounty.org

Adopted per DeKalb County Ordinance 2005-09
April 20, 2005

DeKalb County Government
Information Management Office
200 N Main St
Sycamore, IL 60178
(815) 899-0702

Zoning is current through Aug. 2018. Roads are current through Aug. 2018 & Doc #2018007374. Parcels are current through Aug. 2018 & Doc #2018007374

DeKalb County Townships

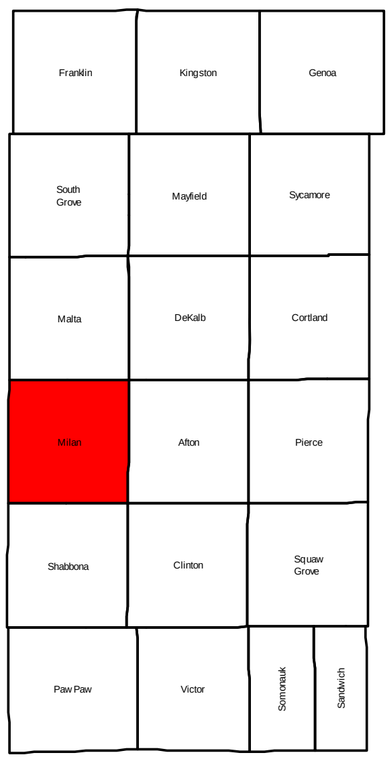

DeKalb County Zoning Map
Paw Paw Township

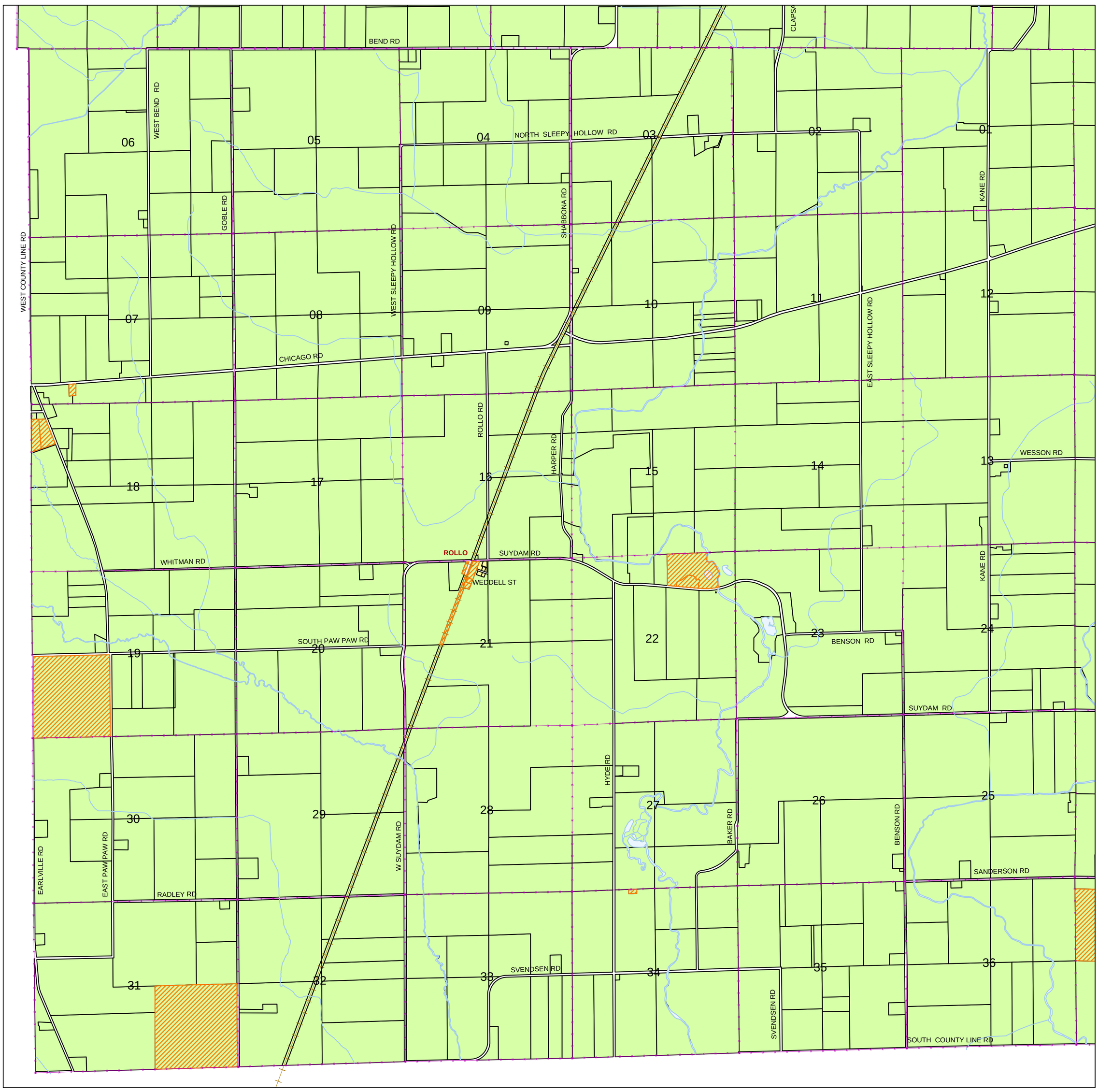

Legend

- Waterways
- Railroad
- Sections
- Incorporated Area

Parcel Zoning Classifications

	A-1		PDC
	BC		PDI
	FP/C		PDR
	INC		RC-1
	MC		RC-2
	MXD		SU

N
W E
S

Scale

0.0 0.5 1.0

Miles

Printed: 07/11/18
Prepared: 11/20/03 SEM
Updated: 07/11/18 CB
View this map at: www.dekalbcounty.org

Adopted per DeKalb County Ordinance 2005-09
April 20, 2005

DeKalb County Government
Information Management Office
200 N Main St
Sycamore, IL 60178
(815) 895-1643

Zoning is current through June 2018. Roads are current through May 2018 & Doc #2018005130. Parcels are current through May 2018 & Doc #2018005130

DeKalb County Townships

DeKalb County Zoning Map
Pierce Township

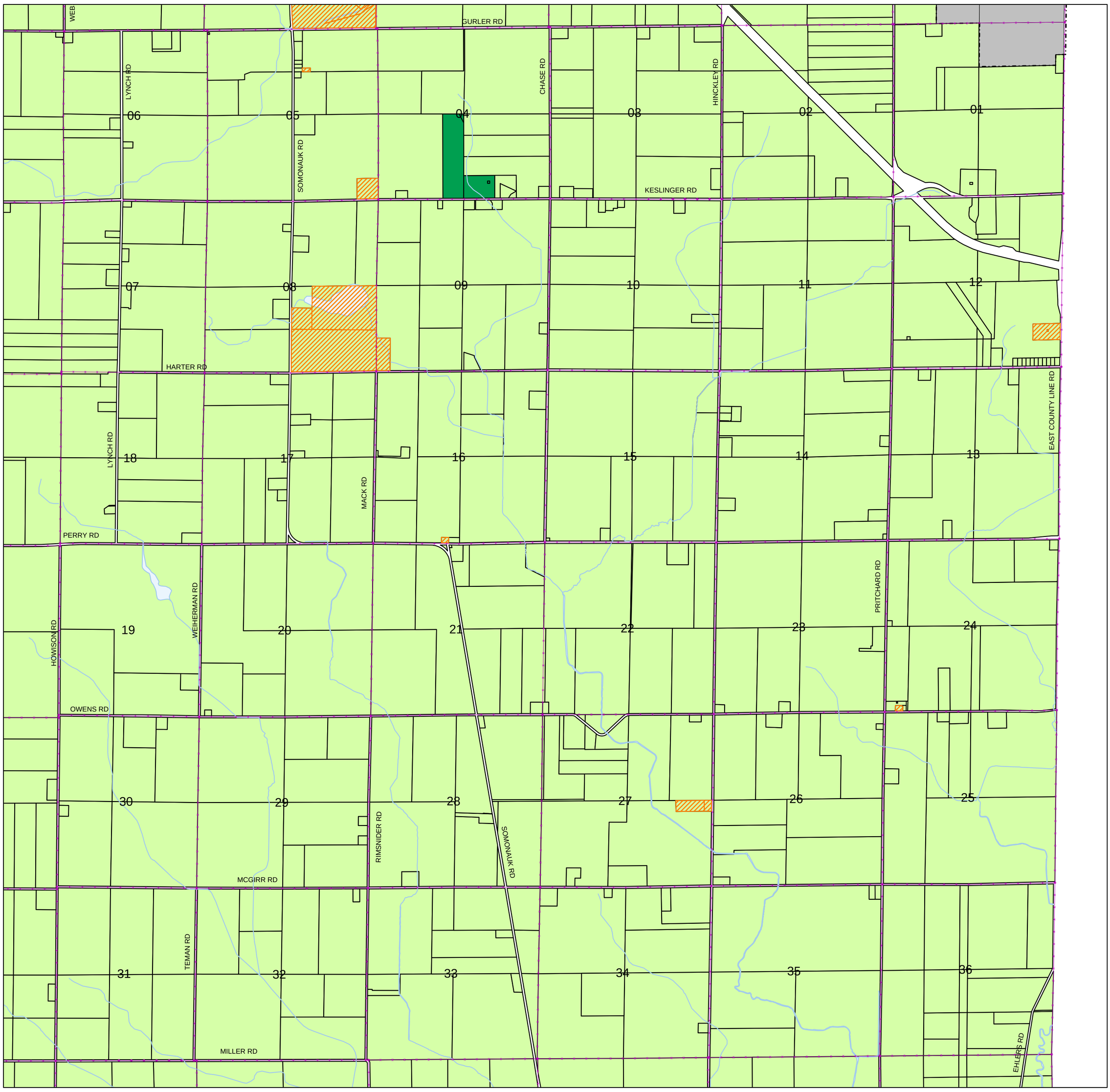

Legend

- Waterways
- Railroad
- Sections
- Incorporated Area

Parcel Zoning Classifications

	A-1		PDC
	BC		PDI
	FP/C		PDR
	INC		RC-1
	MC		RC-2
	MXD		SU

N
W E
S

Scale
0.0 0.5 1.0
Miles

Printed: 07/11/18
Prepared: 11/20/03 SEM
Updated: 07/11/18 CB
View this map at: www.dekalbcounty.org

Adopted per DeKalb County Ordinance 2005-09
April 20, 2005

DeKalb County Government
Information Management Office
200 N Main St
Sycamore, IL 60178
(815) 895-1643

Zoning is current through June 2018. Roads are current through May 2018 & Doc #2018005130. Parcels are current through May 2018 & Doc #2018005130

DeKalb County Townships

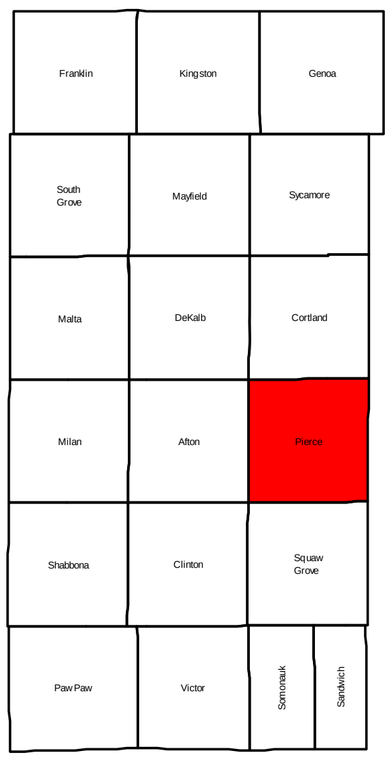

DeKalb County Zoning Map
Shabbona Township

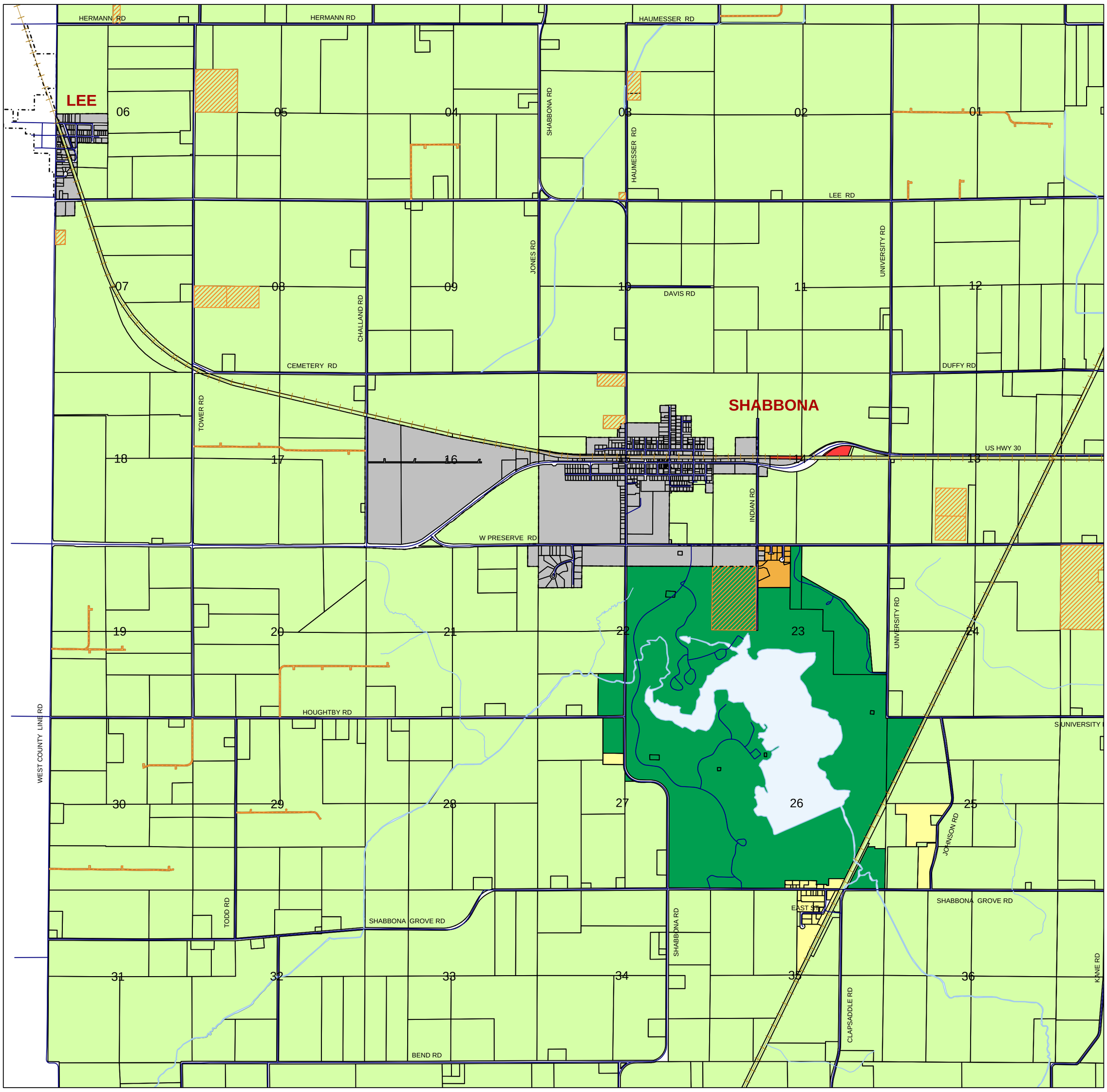

Legend

- Waterways
- Railroad
- Sections
- Incorporated Area

Parcel Zoning Classifications

	A-1		PDC
	BC		PDI
	FP/C		PDR
	INC		RC-1
	MC		RC-2
	MXD		SU

N
W E
S

Scale
0.0 0.5 1.0
Miles

Printed: 10/25/19
Prepared: 11/20/03 SEM
Updated: 10/25/19 CB
View this map at: www.dekalbcounty.org

Adopted per DeKalb County Ordinance 2005-09
April 20, 2005

DeKalb County Government
Information Management Office
200 N Main St
Sycamore, IL 60178
(815) 895-1643

Zoning is current through Oct. 2019. Roads are current through Sep. 2019 & Doc #2019009018. Parcels are current through Sep. 2019 & Doc #2019009018

DeKalb County Townships

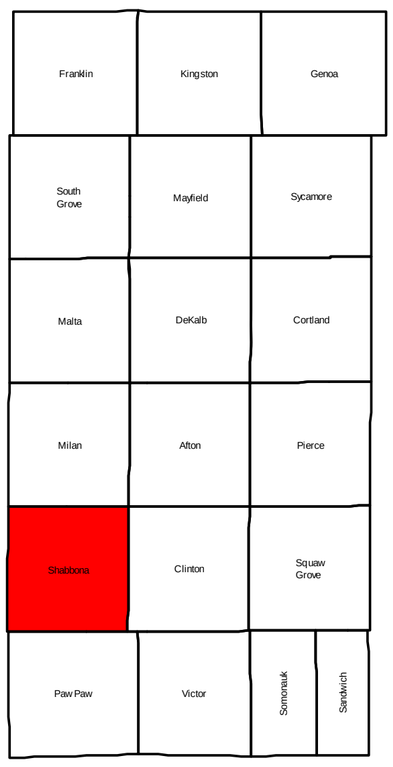

DeKalb County Zoning Map
Somonauk & Sandwich Townships

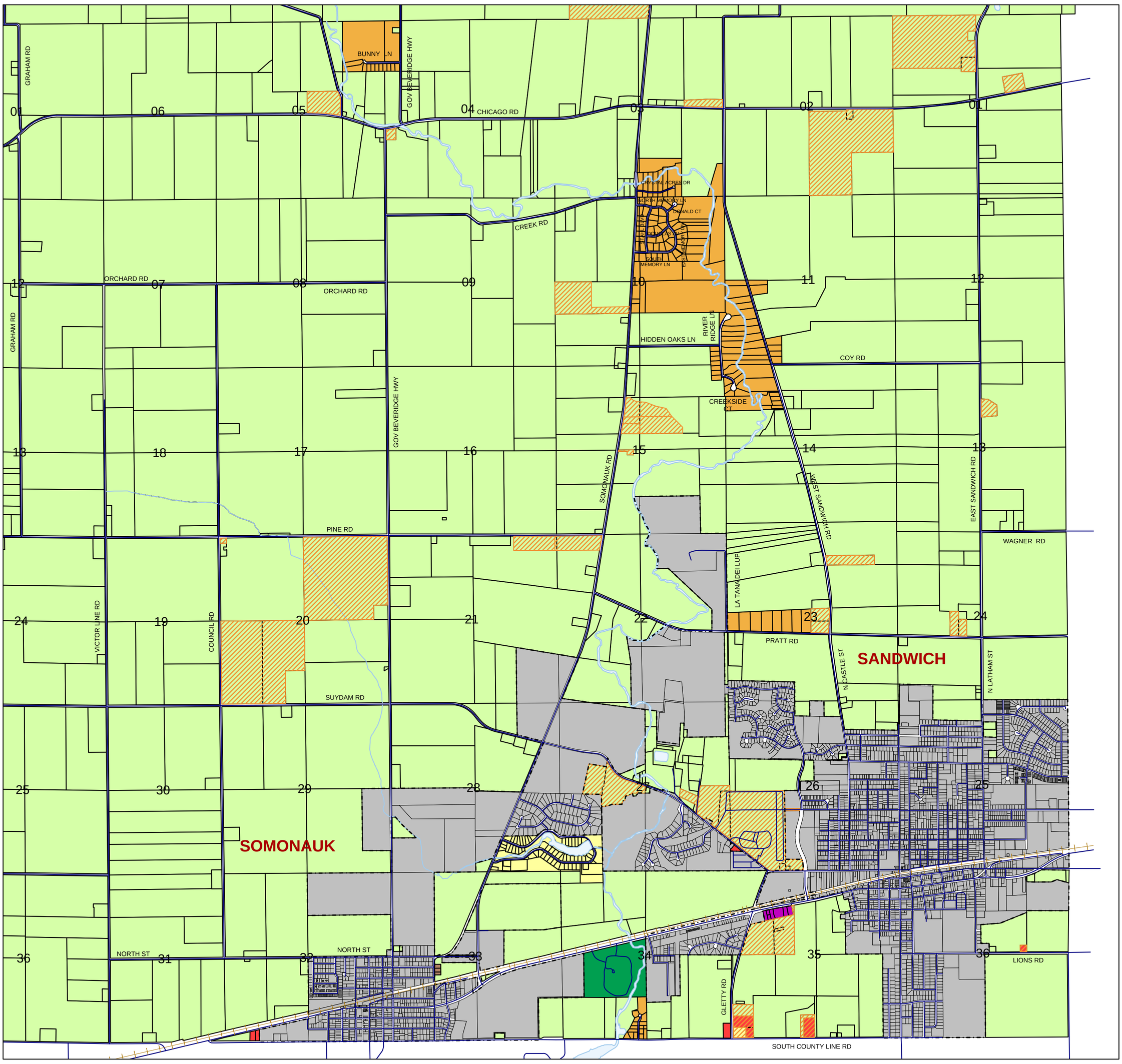

Legend

- Waterways
- Railroad
- Sections
- Incorporated Area

Parcel Zoning Classifications

	A-1		PDC
	BC		PDI
	FP/C		PDR
	INC		RC-1
	MC		RC-2
	MXD		SU

N
W E
S

Scale
0.0 0.5 1.0
Miles

Printed: 06/24/19
Prepared: 11/20/03 SEM
Updated: 06/24/19 CB
View this map at: www.dekalbcounty.org

Adopted per DeKalb County Ordinance 2005-09
July 21, 2005

DeKalb County Government
Information Management Office
200 N Main St
Sycamore, IL 60178
(815) 895-1643

Zoning is current through June 2019. Roads are current through May 2019 & Doc #2019004497. Parcels are current through May 2019 & Doc #2019004497

DeKalb County Townships

Franklin	Kingston	Genoa
South Grove	Mayfield	Sycamore
Malta	DeKalb	Cortland
Milan	Afton	Pierce
Shabbona	Clinton	Squaw Grove
Paw Paw	Victor	Somonauk / Sandwich

DeKalb County Zoning Map
South Grove Township

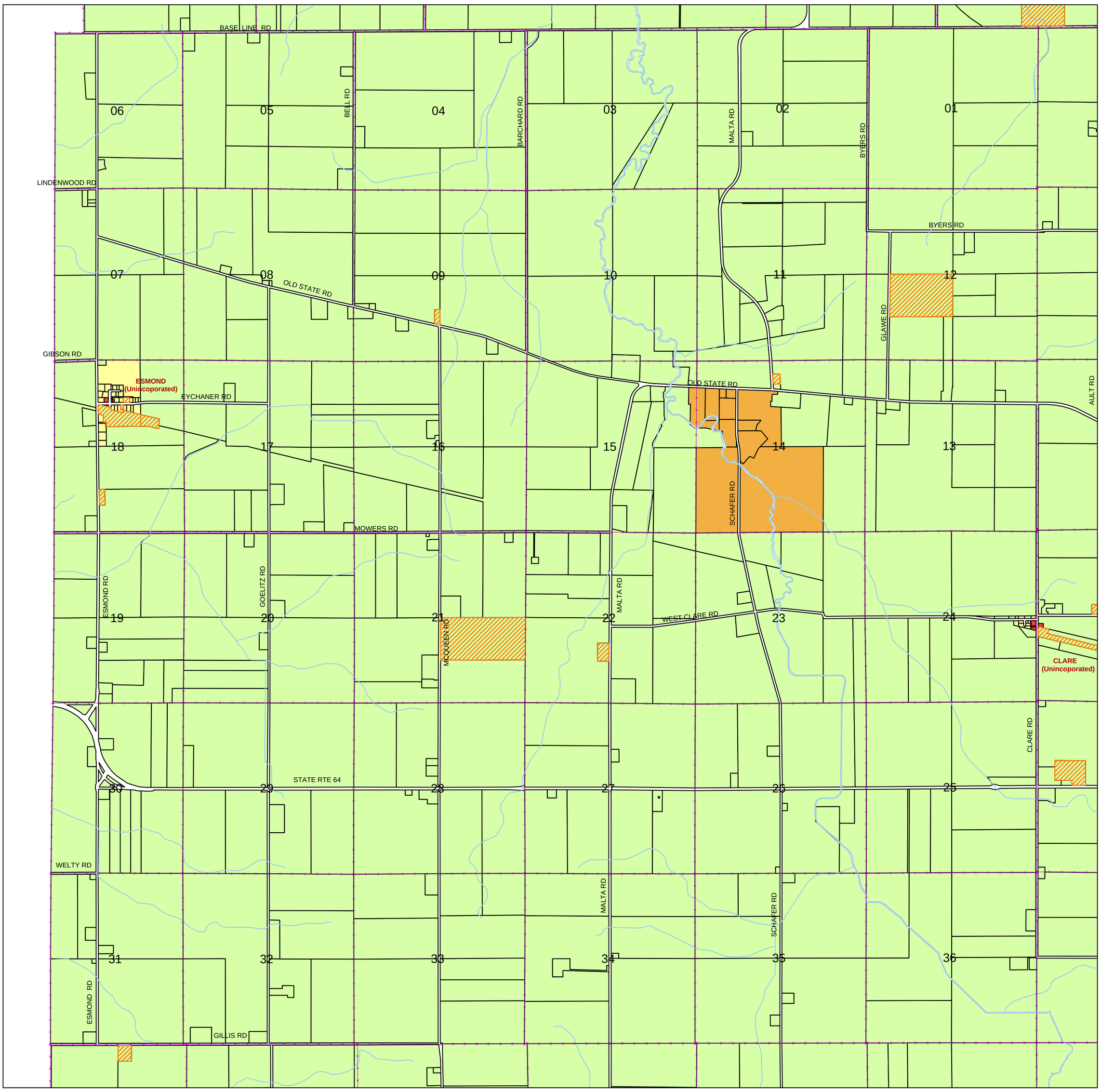

Legend

- Waterways
- Railroad
- Sections
- Incorporated Area

Parcel Zoning Classifications

	A-1		PDC
	BC		PDI
	FP/C		PDR
	INC		RC-1
	MC		RC-2
	MXD		SU

N
W E
S

Scale

0.0 0.5 1.0

Miles

Printed: 07/11/18
Prepared: 11/20/03 SEM
Updated: 07/11/18 CB
View this map at: www.dekalbcounty.org

Adopted per DeKalb County Ordinance 2005-09
April 20, 2005

DeKalb County Government
Information Management Office
200 N Main St
Sycamore, IL 60178
(815) 895-1643

Zoning is current through June 2018. Roads are current through May 2018 & Doc #2018005130. Parcels are current through May 2018 & Doc #2018005130

DeKalb County Townships

Franklin	Kingston	Genoa	
South Grove	Mayfield	Sycamore	
Malta	DeKalb	Cortland	
Milan	Afton	Pierce	
Shabbona	Clinton	Squaw Grove	
Paw Paw	Victor	Somonauk	Sandwich

DeKalb County Zoning Map
Squaw Grove Township

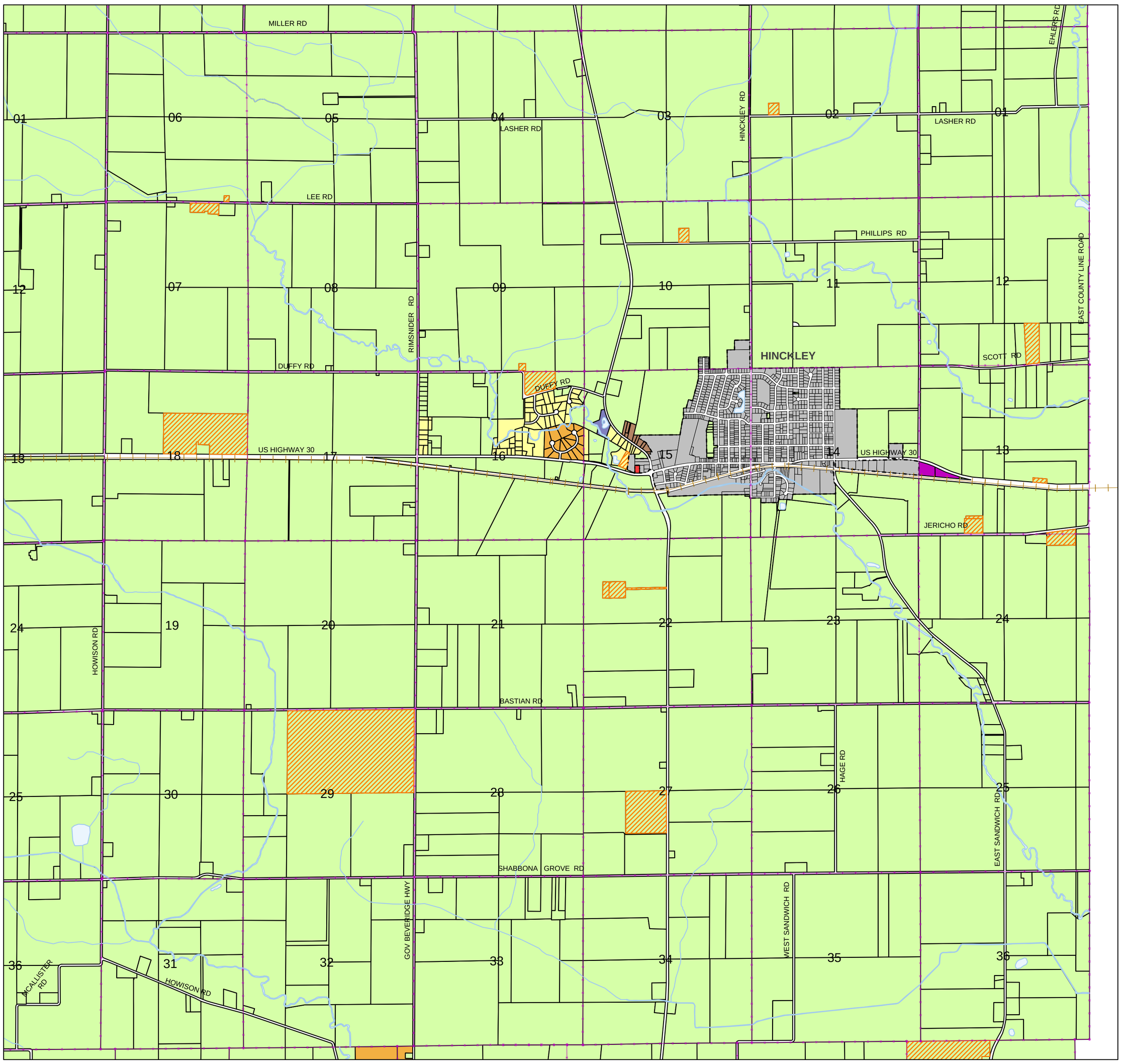

Legend

- Waterways
- Railroad
- Sections
- Incorporated Area

Parcel Zoning Classifications

	A-1		PDC
	BC		PDI
	FP/C		PDR
	INC		RC-1
	MC		RC-2
	MXD		SU

N
W E
S

Scale
0.0 0.5 1.0
Miles

Printed: 07/11/18
Prepared: 11/20/03 SEM
Updated: 07/11/18 CB
View this map at: www.dekalbcounty.org

Adopted per DeKalb County Ordinance 2005-09
April 20, 2005

DeKalb County Government
Information Management Office
200 N Main St
Sycamore, IL 60178
(815) 895-1643

Zoning is current through June 2018. Roads are current through May 2018 & Doc #2018005130. Parcels are current through May 2018 & Doc #2018005130

DeKalb County Townships

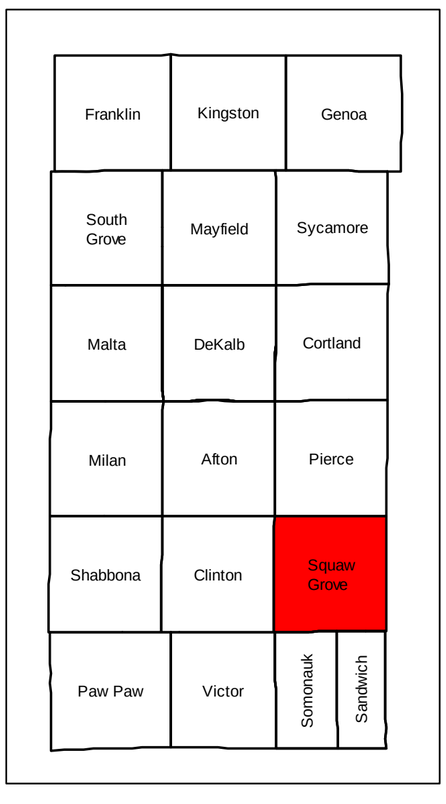

DeKalb County Zoning Map
Sycamore Township

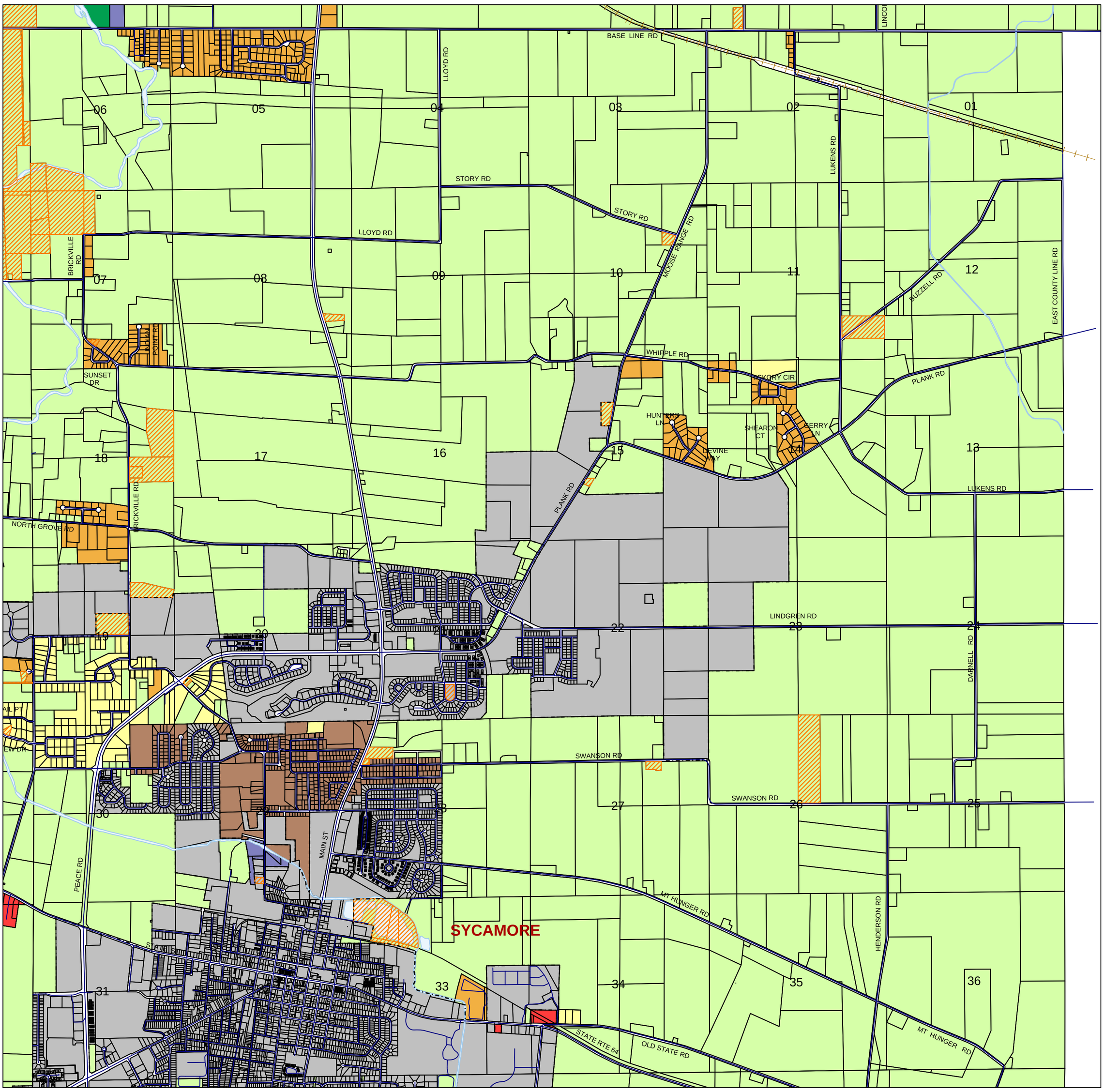

Legend

- Waterways
- Railroad
- Sections
- Incorporated Area

Parcel Zoning Classifications

	A-1		PDC
	BC		PDI
	FP/C		PDR
	INC		RC-1
	MC		RC-2
	MXD		SU

N
W E
S

Scale
0.0 0.5 1.0
Miles

Printed: 03/09/20
Prepared: 11/20/03 SEM
Updated: 03/09/20 CB
View this map at: www.dekalbcounty.org

Adopted per DeKalb County Ordinance 2005-31
August 22, 2005

DeKalb County Government
Information Management Office
200 N Main St
Sycamore, IL 60178
(815) 895-1643

Zoning is current through Mar 2020. Roads are current through Feb 2020 & Doc #2020001725. Parcels are current through Feb 2020 & Doc #2020001725

DeKalb County Townships

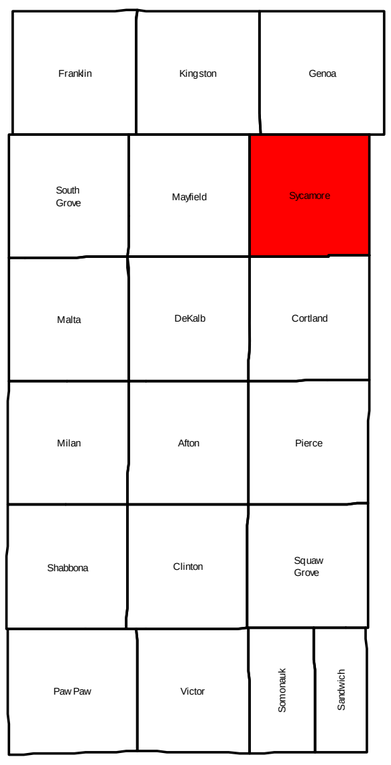

DeKalb County Zoning Map
Victor Township

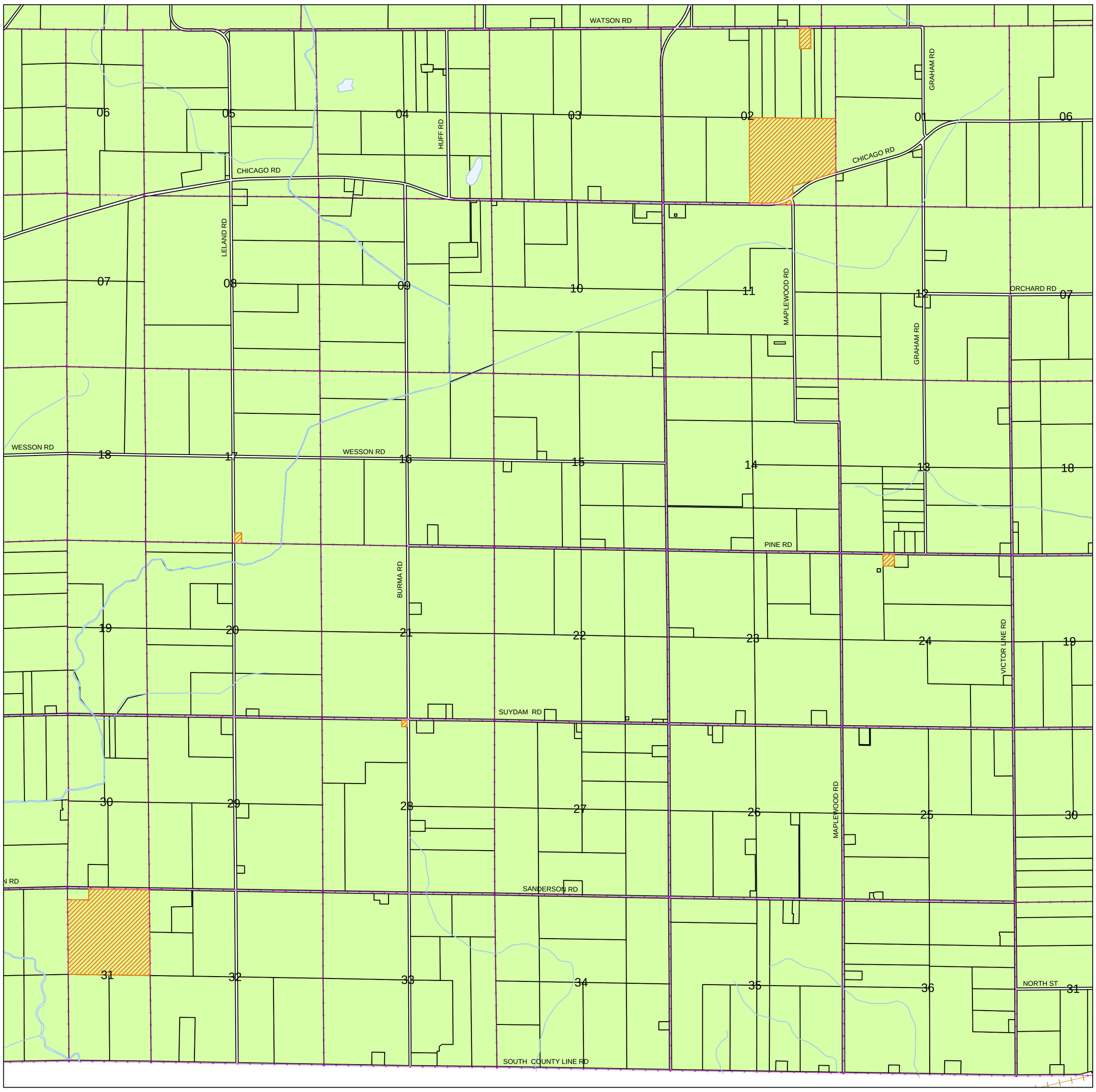

Legend

- Waterways
- Railroad
- Sections
- Incorporated Area

Parcel Zoning Classifications

	A-1		PDC
	BC		PDI
	FP/C		PDR
	INC		RC-1
	MC		RC-2
	MXD		SU

N
W E
S

Scale
0.0 0.5 1.0
Miles

Printed: 07/11/18
Prepared: 11/20/03 SEM
Updated: 07/11/18 CB
View this map at: www.dekalbcounty.org
Adopted per DeKalb County
Ordinance 2005-09
April 20, 2005

DeKalb County Government
Information Management Office
200 N Main St
Sycamore, IL 60178
(815) 895-1643

Zoning is current through June 2018. Roads are current through May 2018 & Doc #2018005130. Parcels are current through May 2018 & Doc #2018005130

DeKalb County Townships