



























DeKalb County Drainage Districts

Legend

-  Corporate Area
 -  Roads
 -  County Highway
 -  Interstate
 -  Municipal
 -  State Highway
 -  Township
-
- Drainage Districts**
 -  Afton DeKalb #5
 -  Afton Milan DeKalb #4
 -  Clinton Shabbona #7
 -  Coon Creek #1
 -  Cortland Pierce #15
 -  Malta DeKalb #3
 -  Malta Milan Afton DeKalb #11
 -  Mayfield DeKalb #2
 -  Northville Little Rock Sandwich #10
 -  Normal #13
 -  Shabbona Milan #6
 -  Somonauk Victor #18
 -  Squaw Grove #12
 -  Virgil Cortland #16
 -  Victor Adams #9
 -  Victor Clinton #14
 -  Victor8

Parcel data from the DeKalb County Property Tax System (maintained by the Supervisor of Assessments Office) is used to create Drainage District boundaries and is current through December 2018. Road centerlines and corporate boundaries (maintained by the GIS Office) are current through August 2019.

Scale



DEKALB COUNTY
ILLINOIS

Information Management Office
200 N Main St
Sycamore, IL 60178

Printed: 09/17/2019 BH

