









**Legend**

- |   |   |   |
|---|---|---|
|  Ward 1<br>Precincts: DK03, DK04, DK05, DK08, DK09                               |  Ward 2<br>Precincts: DK04, DK07, DK08, DK09, DK11, DK12             |  Ward 3<br>Precincts: CO01, CO05, CO06, DK06, DK10, DK11, DK13, DK14 |
|  Ward 4<br>Precincts: AF01, DK15, DK16, DK17, DK18, DK19, DK20, DK21, DK23, DK25 |  Ward 5<br>Precincts: DK01, DK02, DK19, DK20, DK21, DK22, DK23, DK25 |  Ward 6<br>Precincts: DK02, DK04, DK24                               |
|  Ward 7<br>Precincts: DK02, DK05, DK25   |  Precincts Adopted 6/17/2015 Effective 3/15/2016                     |   |

**City of DeKalb  
Wards and Precincts**



DeKalb County Government  
Information Management Office  
200 North Main Street  
Sycamore, IL 60178  
815-895-1643

[www.dekalbcounty.org](http://www.dekalbcounty.org)

Ward Boundary Data Courtesy  
City of DeKalb, Ordinance 12-25  
Updated: May, 14 2020 CB

