

Note: These minutes are not official until approved by the Highway Committee at a subsequent meeting. Please refer to the meeting minutes when these minutes are approved to obtain any changes to these minutes.

DeKalb County Government
Sycamore, Illinois

**Highway Committee Minutes
September 28, 2017**

A special meeting of the Highway Committee of the DeKalb County Board was held on Tuesday, September 28, 2017 at 9:00am in the Conference Room of the DeKalb County Highway Department, DeKalb, Illinois.

The meeting was called to order by Chairman Frieders at 9:17am.

Chairman Frieders called for the roll and those present were Vice Chair Willis, Mr. Plote and Ms. Polanco. Mr. Bunge, Mr. Osland and Mr. Stoddard were absent. Others present were Mr. Nathan Schwartz, County Engineer, Wayne Davey, Support Services Manager, County Board members Ms. Haji-Sheikh, Ms. Leifheit and Mr. Roman were also present along with four other County Department guests.

Ms. Polanco moved and Mr. Plote seconded a motion to approve the agenda as presented. Motion passed unanimously.


There were no public comments.

The purpose of this special meeting was to provide the Committee, Board Members and Department Staff the opportunity to tour and inspect DeKalb County and Road District highway and bridge construction projects completed and/or currently under construction during 2017; and to receive information concerning future projects.

The tour commenced from the Highway Department parking lot at 9:20am. The attached itinerary and map are provided for information on projects discussed and the route taken. The tour was completed at 3:10pm with the arrival back at the Highway Department parking lot.

With the conclusion of the tour Mr. Plote moved and Vice Chair Willis seconded to adjourn the meeting. The motion passed unanimously and the special meeting of September 28, 2017 was adjourned at 3:12pm.

Respectfully Submitted,



John Frieders
Chairman

DeKalb County Highway Department
 2017 Tour of Highway Projects
 September 28, 2017

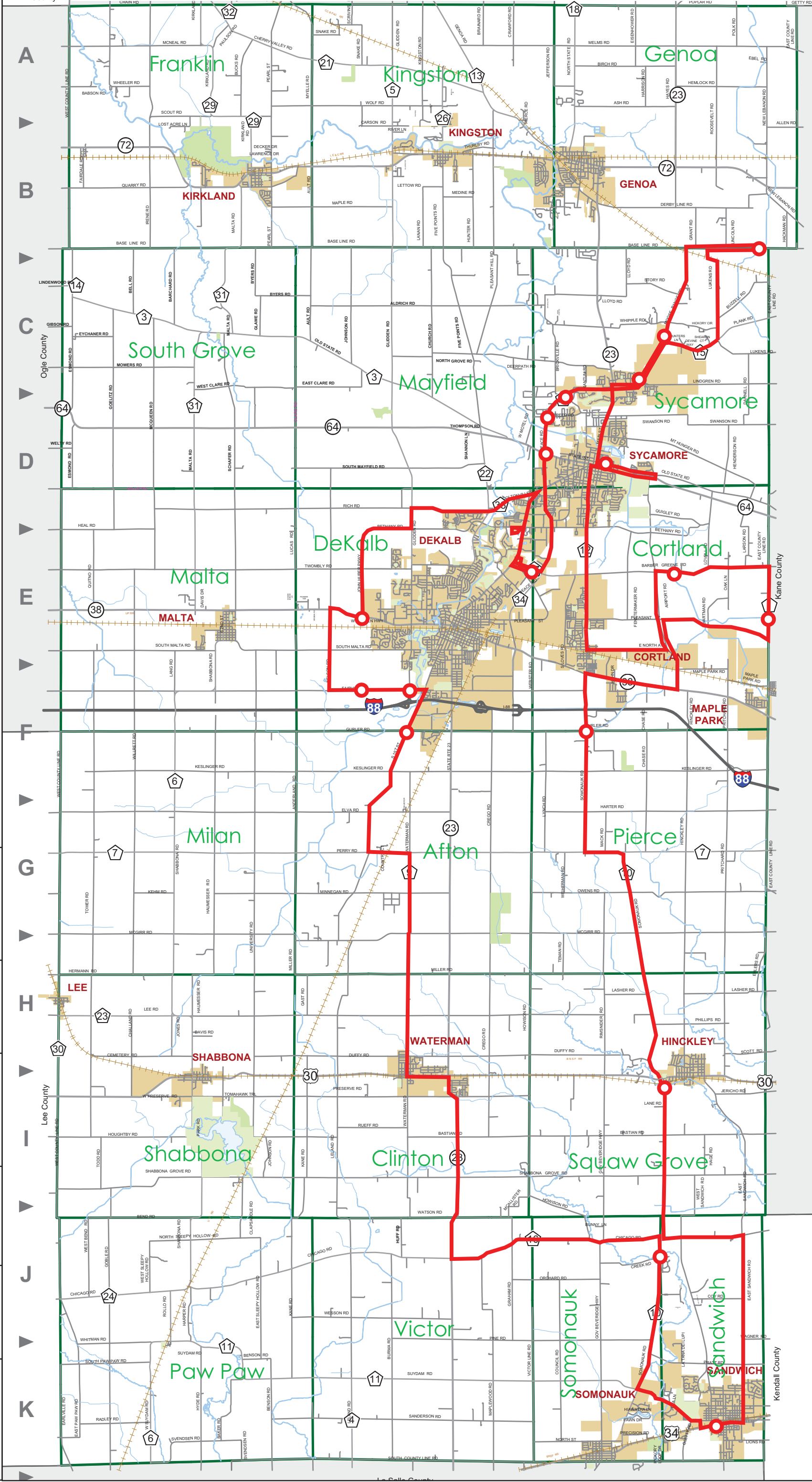
Start	End	Time	Description
9:00	9:00	0:00	Begin Tour at Hwy Dept
9:00	9:01	0:01	Look at Storage Building Location
9:01	9:04	0:03	Look at Barber Greene Road
9:04	9:10	0:06	Travel to Peace Road / Route 64 Intx
9:10	9:18	0:08	Look at Peace Road / Route 64 Intx
9:18	9:19	0:01	Travel to Freed Road
9:19	9:24	0:05	Look at Freed Road Turn Lanes
9:24	9:26	0:02	Travel to Brickville Road
9:26	9:28	0:02	Look at Brickville Road Turn Lanes
9:28	9:31	0:03	Travel to Lindgren Road
9:31	9:34	0:03	Discuss Realignment vs Safety Shoulders
9:34	9:37	0:03	Travel to Lukens Road
9:37	9:43	0:06	Travel to Base Line Road Bridge
9:43	9:53	0:10	Look at Base Line Road Bridge
9:53	9:59	0:06	Travel to Moose Range Road Curve
9:59	10:04	0:05	Look at Moose Range Road Curve
10:04	10:07	0:03	Travel to Route 23
10:07	10:09	0:02	Travel Route 23
10:09	10:11	0:02	Travel to Parking Lot SE of Jail
10:11	10:12	0:01	Look at Parking Lot SE of Jail
10:12	10:15	0:03	Travel to Great Western Trail
10:15	10:21	0:06	Travel to Somonauk Road Paving
10:21	10:26	0:05	Travel Somonauk Road Paving
10:26	10:32	0:06	Travel to Barber Greene Road Bridge
10:32	10:37	0:05	Look at Barber Greene Road Bridge
10:37	10:42	0:05	Travel to East County Line Road Bridge
10:42	10:47	0:05	Look at East County Line Road Bridge
10:47	11:00	0:13	Travel to Somonauk Road Culvert
11:00	11:10	0:10	Look at Somonauk Road Culvert
11:10	11:22	0:12	Travel to 2018 Somonauk Road Bridge
11:22	11:32	0:10	Look at 2018 Somonauk Road Bridge
11:32	11:42	0:10	Travel to East Sandwich Road Paving
11:42	11:44	0:02	Look at East Sandwich Road Paving
11:44	11:50	0:06	Travel to Star 34
11:50	12:50	1:00	Lunch

DeKalb County Highway Department
 2017 Tour of Highway Projects
 September 28, 2017


Start	End	Time	Description
12:50	12:58	0:08	Travel to 2017 Somonauk Road Bridge
12:58	13:08	0:10	Look at 2017 Somonauk Road Bridge
13:08	13:16	0:08	Travel to Shabbona Grove Road Paving
13:16	13:18	0:02	Travel Shabbona Grove Road Paving
13:18	13:26	0:08	Travel to Waterman Road Paving
13:26	13:33	0:07	Look at Waterman Road Paving
13:33	13:34	0:01	Travel to South First Street
13:34	13:38	0:04	Travel South First Street
13:38	13:48	0:10	Look at Box Culvert at Gurler Road
13:48	13:50	0:02	Travel to Annie Glidden Road
13:50	13:51	0:01	Look at Annie Glidden Road Intersection
13:51	13:53	0:02	Travel to J.H.P.(S)
13:53	13:58	0:05	Travel to J.H.P.(N)
13:58	14:03	0:05	Look at J.H.P. Extension
14:03	14:05	0:02	Travel to Twombly Road Paving
14:05	14:07	0:02	Travel Twombly Road Paving
14:07	14:09	0:02	Travel to 2017 Rich Road Paving
14:09	14:10	0:01	Travel 2017 Rich Road Paving
14:10	14:12	0:02	Travel to 2018 Rich Road Paving
14:12	14:15	0:03	Travel 2018 Rich Road Paving
14:15	14:17	0:02	Travel 2018 Coltonville Road Paving
14:17	14:19	0:02	Travel to 2018 Bethany Road Paving
14:19	14:22	0:03	Travel 2018 Bethany Road Paving
14:22	14:27	0:05	Travel back to Hwy Dept

DeKalb County Highway Dept 2017 Annual Construction Tour

D
E
K
A
L
B
C
O
U
N
T
Y



DeKalb County Government
Information Management Office
110 East Sycamore Street
Sycamore, IL 60178
815-895-1643
www.dekalbcounty.org



Approximate E-W
Distance = 18 Miles
Approximate N-S
Distance = 36 Miles
Area 634.5 Square Miles



Updated: 2.19.13 BH
Printed: 2.19.13 BH