
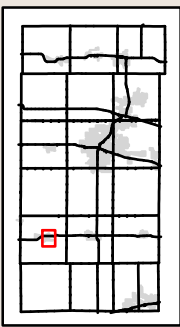
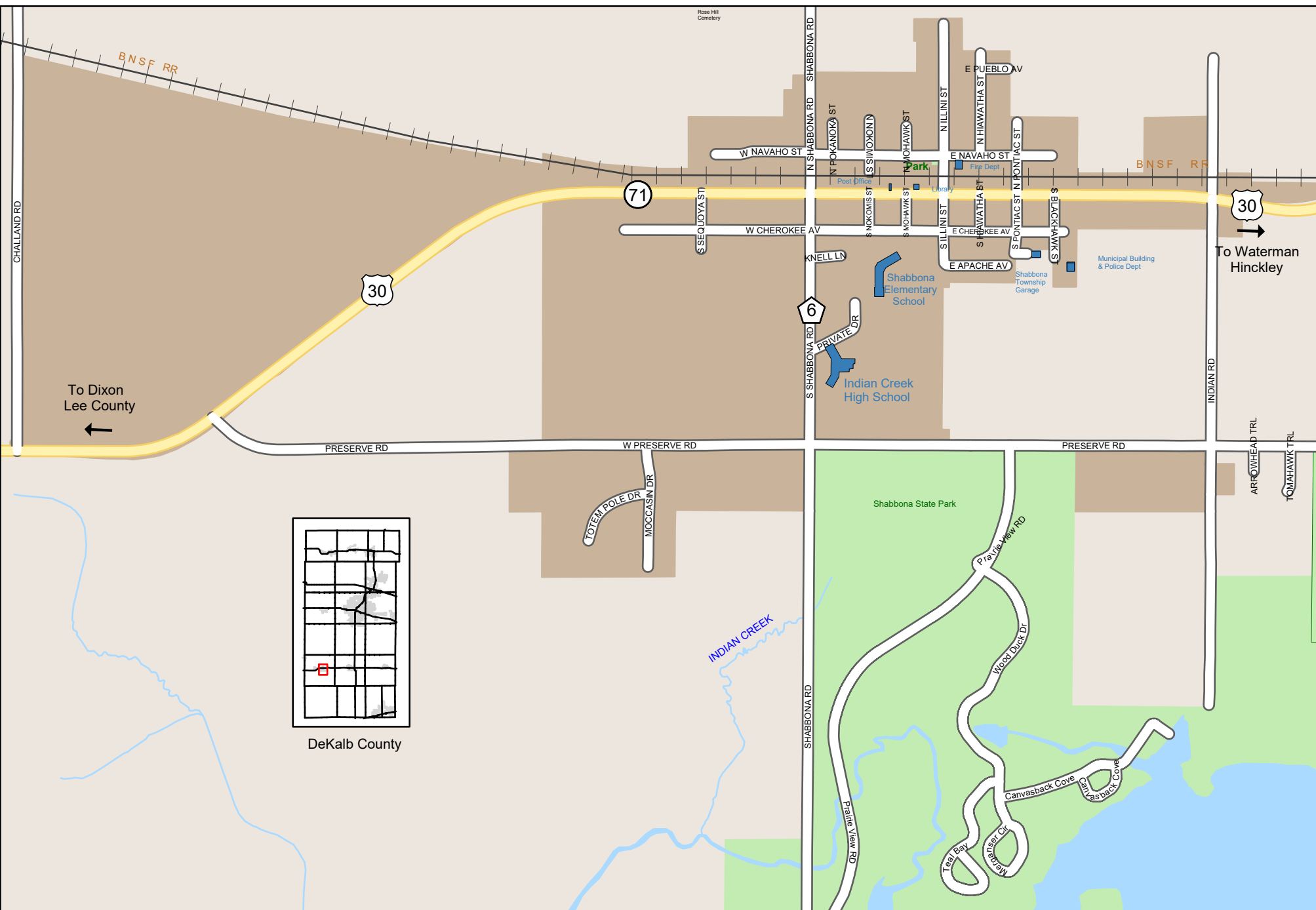


1-B-6 1-C-1 1-C-2 1-C-3 1-C-4 1-C-5 1-C-6 2-A-1 2-A-2 2-A-3 2-A-4 2-A-5 2-A-6

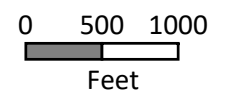
H-3-F  
I-1-A  
I-1-B  
I-1-C  
I-1-D  
I-1-E  
I-1-F  
I-2-A  
I-2-B



**DEKALB COUNTY**  
ILLINOIS  
Information Management Office  
200 N Main St  
Sycamore, IL 60178  
www.dekalbcounty.org

**Village of Shabbona**  
www.shabbona-il.com  
Pop. 863

Population data is from  
2020 U.S. Census  
Updated: March 2022 BH  
Printed: March 2022





# Village of Shabbona Street Index

Updated: March 2022

---

E Apache Av	2-A-3 & I-1-B
Arrowhead Trl	2-A-6 & I-1-D
S Blackhawk St	2-A-4 & I-1-B
Challand Rd	1-B-6 & I-1-B
E Cherokee Av	2-A-4 & I-1-B
W Cherokee Av	2-A-2 & I-1-B
E Comanche Av	2-A-5 & I-1-A
W Comanche Av	2-A-2 & I-1-A
N Hiawatha St	2-A-3 & H-3-F
S Hiawatha St	2-A-3 & I-1-B
N Illini St	2-A-3 & H-3-F
S Illini St	2-A-3 & I-1-B
Indian Rd	2-A-6 & I-1-C
Knell Ln	2-A-2 & I-1-B
Moccasin Dr	1-C-6 & I-1-E
N Mohawk St	2-A-3 & I-1-A
S Mohawk St	2-A-3 & I-1-B
E Navaho St	2-A-3 & I-1-A
W Navaho St	2-A-2 & I-1-A
N Nokomis St	2-A-2 & I-1-A
S Nokomis St	2-A-2 & I-1-B
N Pokanoka St	2-A-2 & I-1-A
N Pontiac St	2-A-4 & I-1-A
S Pontiac St	2-A-4 & I-1-A
E Preserve Rd	2-A-5 & I-1-D
W Preserve Rd	1-C-4 & I-1-D
E Pueblo Av	2-A-4 & H-3-F
S Sequoya St	1-C-6 & I-1-B
Shabbona Rd	2-A-2 & I-1-E
N Shabbona St	2-A-2 & H-3-F
S Shabbona St	2-A-2 & I-1-C
Tomahawk Trl	2-A-6 & I-1-D
Totem Pole Dr	1-C-5 & I-1-E