

BENCHMARK INFORMATION:
 B.M. "A" - SET CHISELED "X" ON TOP SOUTH BONNET BOLT OF FIRE HYDRANT LOCATED ON EAST SIDE OF INTERSECTION OF MACON STREET & HERSHEY STREET.
 ELEV=899.71

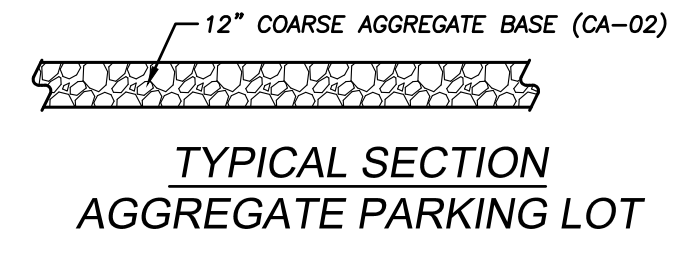
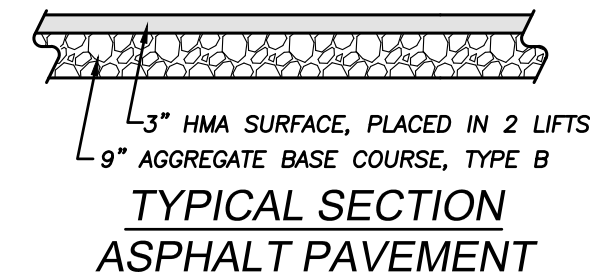
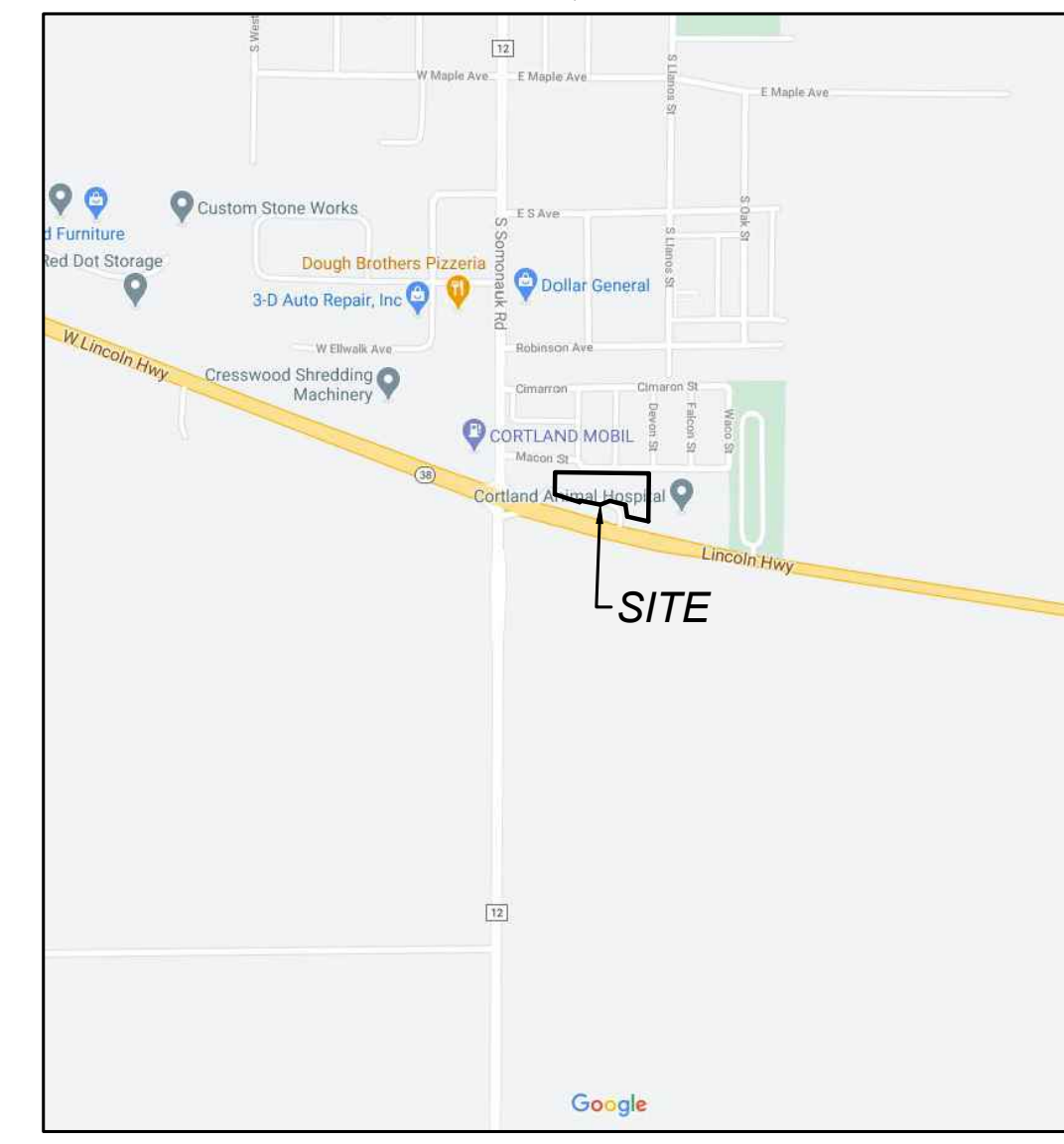
REVISIONS	DATE

DESIGNED BY	DAW
DRAWN BY	DJV
SURVEYED BY	MRK
PROJECT NO.	2200175
DATE	03/29/2022
SCALE	1"=20'
WENDLER FIRM NO.	184-000848

wendler
 wendler engineering services, inc.
 civil - structural - surveying
 www.wendlers.com
 ph: 815.288.2261
 Illinois Professional Design Firm No. 184-000848

**GRADING PLAN
 OF
 OUTDOOR STORAGE AREA
 FOR
 CORTLAND COACH AND CAMPER**

LOCATION MAP
 CORTLAND, ILLINOIS



SHEET TITLE
GRADING PLAN

JOB NUMBER
 2200175

DATE
 03/29/2022

SHEET NO.
1 of 1

LEGEND
 898.97E = EXISTING SPOT ELEVATION
 899.76P = PROPOSED SPOT ELEVATION

Jobs\2200175\CIVIL\Plans-2200175.dwg, 3/29/2022, 11:35:32 AM, DJV